
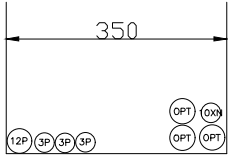
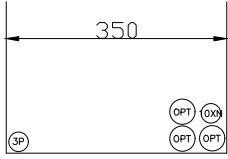
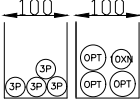
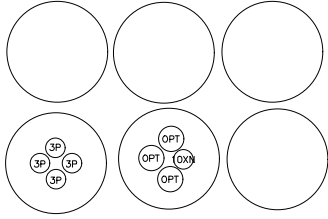
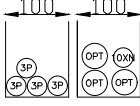
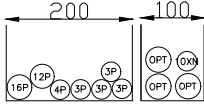
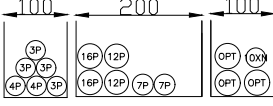
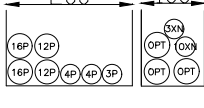
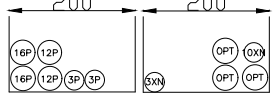
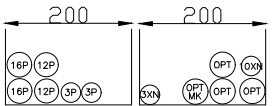


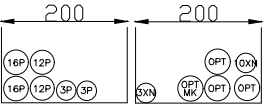
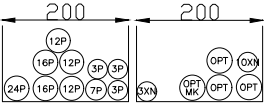
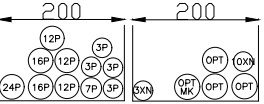
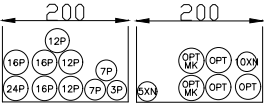
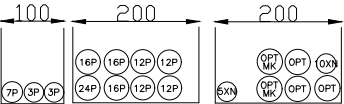
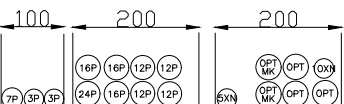
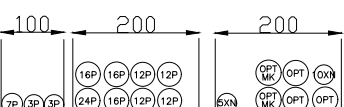
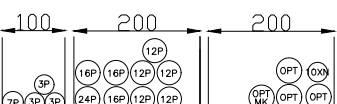
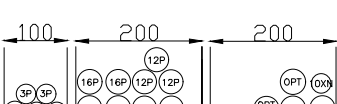
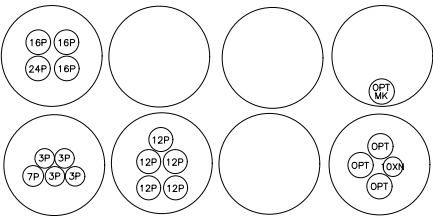
			Podpis:	Datum:
Revize:	Datum:	Popis:	Kontroloval:	
000	25.5.2022	Definitivní odevzdání dokumentace	Ing. Tomáš Toma	

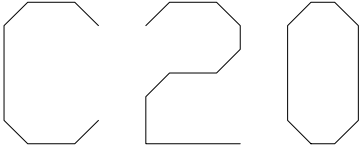
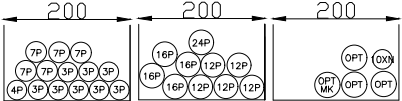
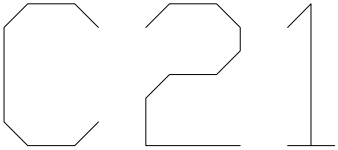
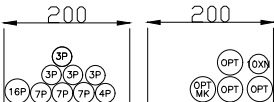
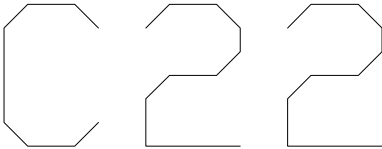
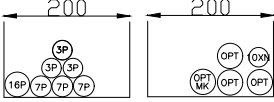
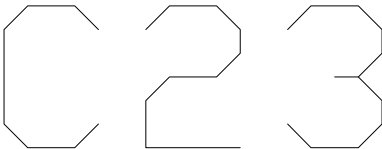
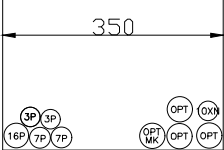
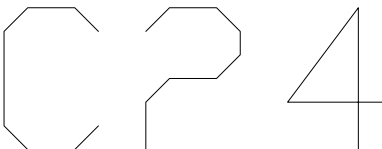
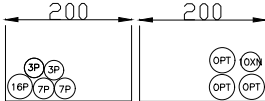
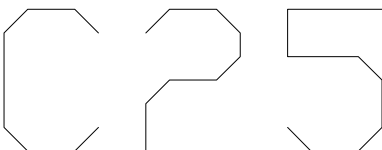
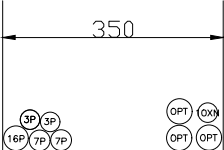
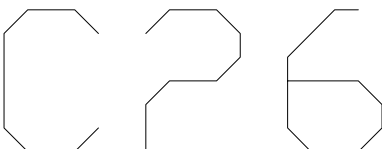
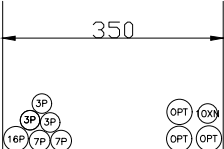
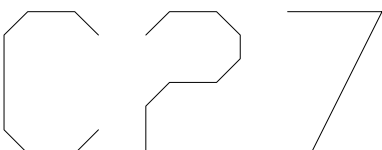
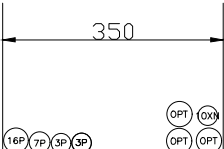
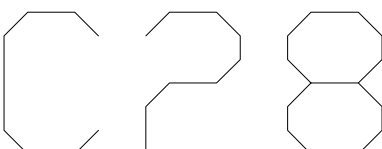
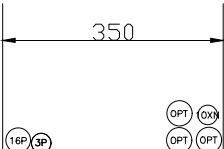
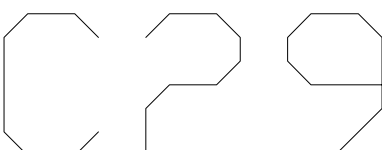
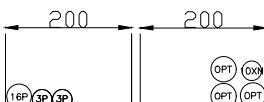
Stavebník/investor:	Správa železnic, státní organizace	
Adresa:	Dlážděná 1003/7, 110 00 Praha 1	
Zástupce investora:	Stavebí správa západ	
Adresa:	Sokolovská 1995/278, 190 00 Praha 9	

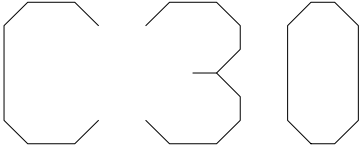
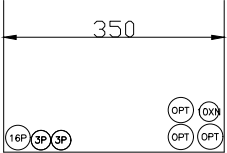
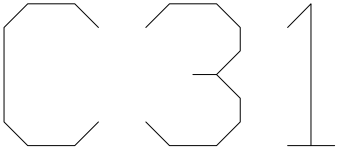
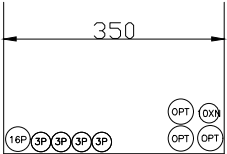
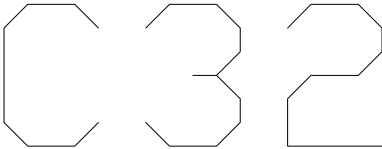
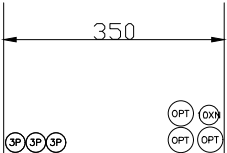
Zhotovitel stavby: Adresa: Kontakt:	AFSAG Hrádek, Chrastava Magistrů 1275/13, 140 00 Praha 4 T: +420 725 634 107 E: vladislav.sefl@afry.com		 	
Zhotovitel objektu: Adresa: Kontakt:	AFRY CZ s.r.o Magistrů 1275/13, 140 00 Praha 4 T: +420 725 634 107 E: vladislav.sefl@afry.com			
Hlavní projektant (HIP): Ing. Vladislav Šeřl	Specialista: Ing. Tomáš Toma	Odpovědný projektant: Ing. Tomáš Toma	Zpracovatel přílohy: Ing. Marek Škudla	

Název stavby/akce:		Rekonstrukce ŽST Chrastava										S-kód:		S631500688																												
												Zakázka:		2020/0075																												
Název části:		Staniční zabezpečovací zařízení										Označení části:		D.1.1.1																												
Název objektu:		ŽST Chrastava, SZZ										Číslo objektu/komplexu:		PS 13-01-11																												
Název přílohy:		Polohopisný výkres – vzorové řezy kabelových tras										Číslo přílohy:		2 . 0108																												
Název dílčí části přílohy:												Paré:																														
Kraj:		Katastrální území:								TUDU:																																
Liberecký		Dolní Chrastava [653829]								0941 C1																																
Dokumentace:																																										
Stupeň dokumentace:				Datum zpracování:						Formáty:				Měřítko:																												
PDPS				25.5.2022						5 x A4				-																												
S-kód:				Stupeň dokumentace:				Část:				Objekt:				Podobjekt:		Příloha:																								
S	6	3	1	5	0	0	6	8	8	_	P	D	P	S	_	D	1	1	0	1	_	P	S	1	3	0	1	1	1	_	X	X	_	2	_	0	1	0	8	_	0	0

C 1	 <p>km 9,650 – km 9,702 (53 m)</p>
C 2	 <p>km 9,702 – km 9,917 (215 m)</p>
C 3	 <p>km 9,917 – km 9,929 (13 m)</p>
C 4	 <p>km 9,929 – km 9,929 (6 m)</p>
C 5	 <p>km 9,929 – km 9,931 (3 m)</p>
C 6	 <p>km 9,931 – km 10,006 (75 m)</p>
C 7	 <p>km 10,006 – km 10,019 (13 m)</p>
C 8	 <p>km 10,019 – km 10,120 (100 m)</p>
C 9	 <p>km 10,120 – km 10,186 (66 m)</p>
C 10	 <p>km 10,186 – km 10,251 (63 m)</p>

C 1 1	 <p>km 10,251 – km 10,280 (91 m)</p>
C 1 2	 <p>km 10,280 – km 10,379 (100 m)</p>
C 1 3	 <p>km 10,379 – km 10,410 (31 m)</p>
C 1 4	 <p>km 10,410 – km 10,435 (25 m)</p>
C 1 5	 <p>km 10,435 – km 10,492 (60 m)</p>
1 5 1	 <p>km 10,492 – km 10,512 (20 m)</p>
C 1 6	 <p>km 10,512 – km 10,546 (34 m)</p>
C 1 7	 <p>km 10,545 – km 10,549 (5 m)</p>
C 1 8	 <p>km 10,549 – km 10,566 (17 m)</p>
C 1 9	 <p>km 10,566 – km 10,566 (18 m)</p>

	 <p>km 10,566 – km 10,566 (2 m)</p>
	 <p>km 10,566 – km 10,614 (48 m)</p>
	 <p>km 10,614 – km 10,630 (16 m)</p>
	 <p>km 10,630 – km 10,645 (18 m)</p>
	 <p>km 10,645 – km 10,662 (13 m)</p>
	 <p>km 10,662 – km 10,691 (26 m)</p>
	 <p>km 10,691 – km 10,767 (76 m)</p>
	 <p>km 10,767 – km 10,816 (51 m)</p>
	 <p>km 10,816 – km 11,001 (187 m)</p>
	 <p>km 11,001 – km 11,064 (62 m)</p>

		<p>km 11,064 – km 11,151 (86 m)</p>
		<p>km 11,151 – km 11,200 (55 m)</p>
		<p>km 11,200 – km 11,920 (735 m)</p>