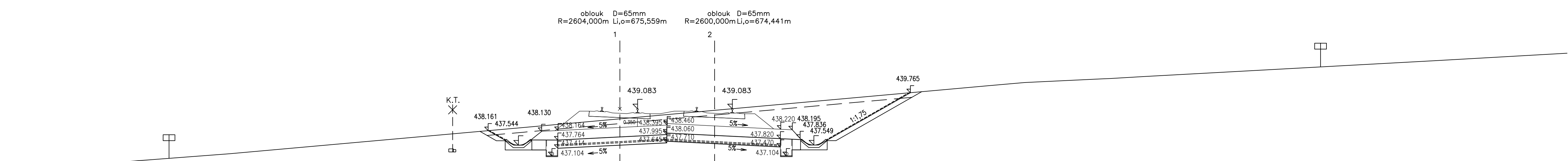
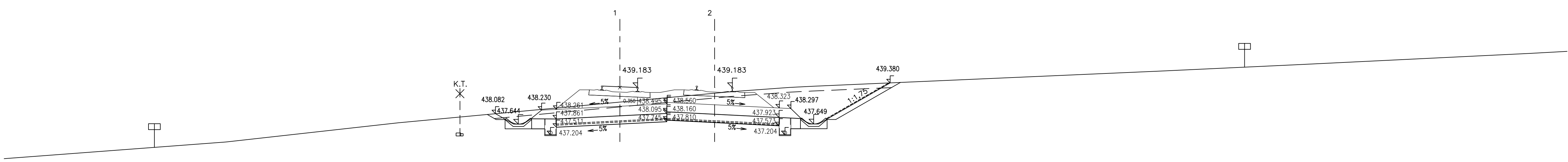


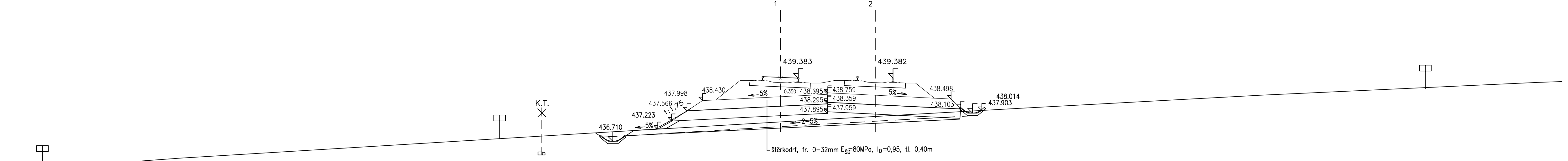
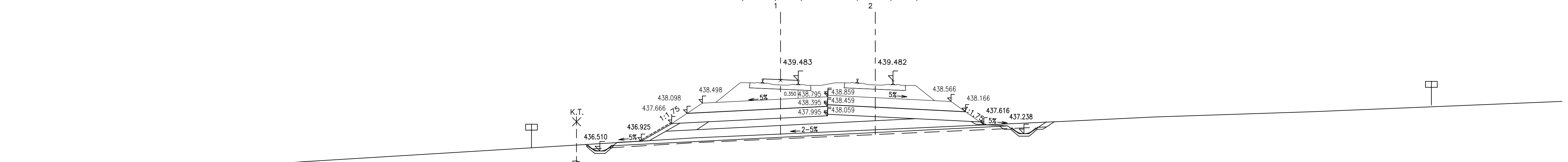
129 STANIČENÍ km 66,675

130 STANIČENÍ km 66,700



SROV. ROVINA	431.0 m
VZDAL. NOVÝCH OS [m]	4.000
POSUNY 1 A 2 KOLEJE [m]	
VZDAL. STAV. OS [m]	
VZDAL. OD KOLEJE c.1 [m]	-5.29 -6.29 -7.30 4.00 7.20 8.19 11.42

This technical drawing shows a cross-section of a bridge or road structure. It includes several elevation points labeled with numbers like 437.369, 438.330, 439.283, 438.620, etc. There are also labels for specific features such as 'K.T.' (likely Kante Top) and 'ch' (likely centerline). The drawing illustrates the profile of the structure relative to a horizontal baseline.

132 STANIČENÍ km 66,750133 STANIČENÍ km 66,775

SROV. ROVINA	431.0 m
VZDAL. NOÝYCH OS [m]	4.000
POSUNY 1 A Z KOLEJE [m]	
VZDAL. STAV. OS [m]	
VZDAL. OD KOLEJE c.1 [m]	-7.63 -8.88 -9.30 4.00 7.20 8.59 10.28

Výškový systém Bpv
nicový systém S-JTSK

[illegible]