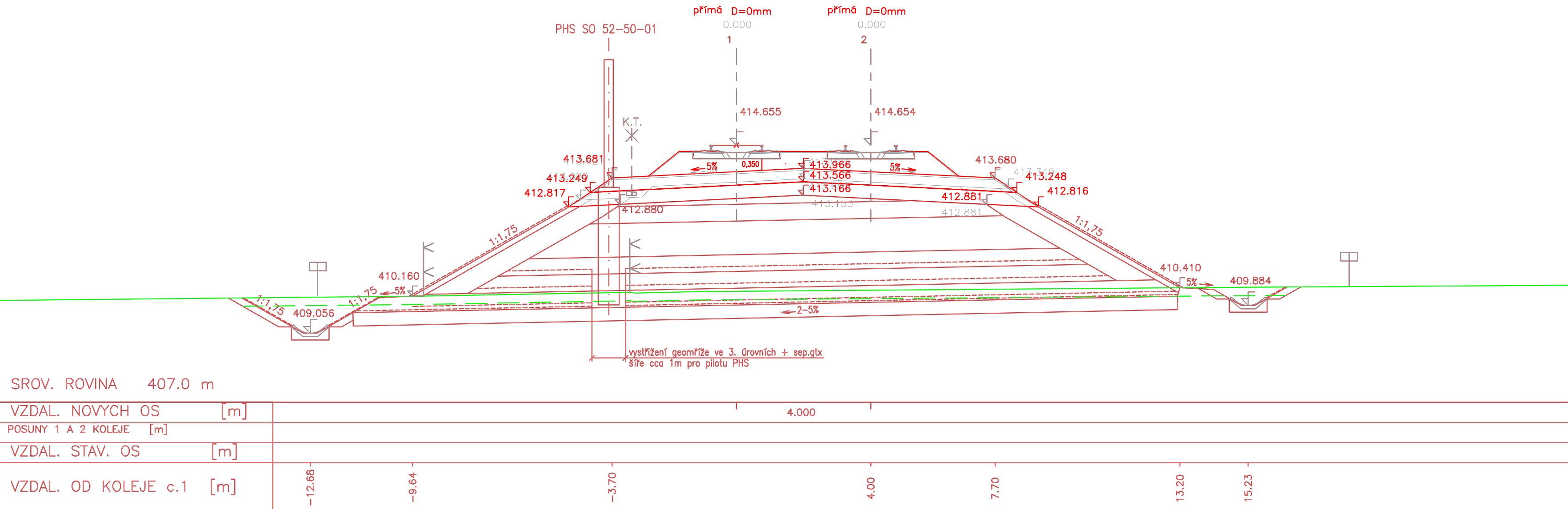


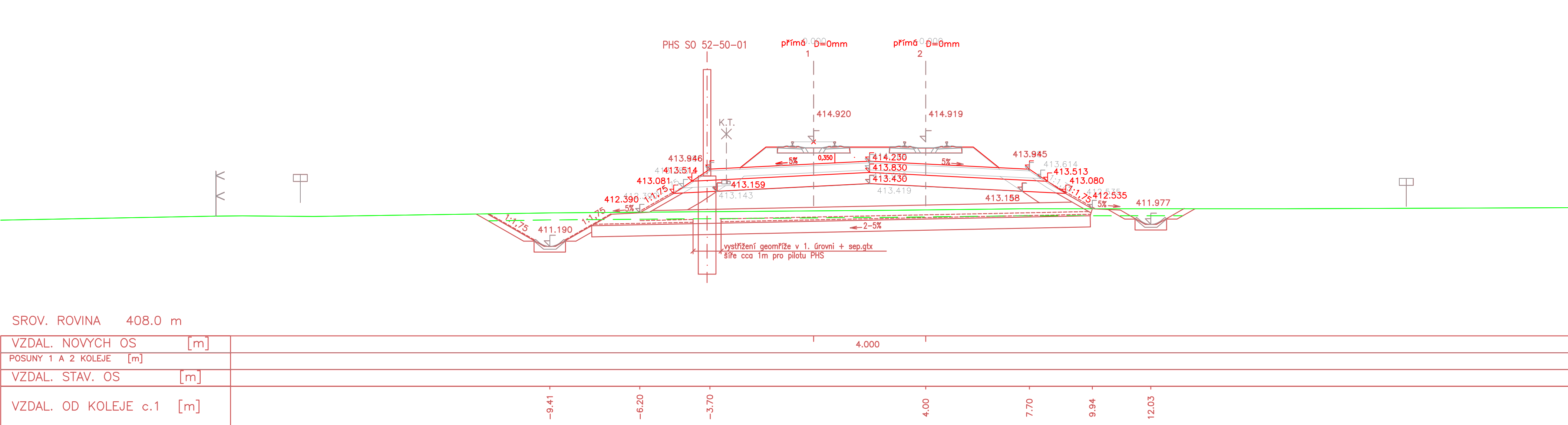
21 STANIČENÍ km 63,975

SROV. ROVINA 407.0 m



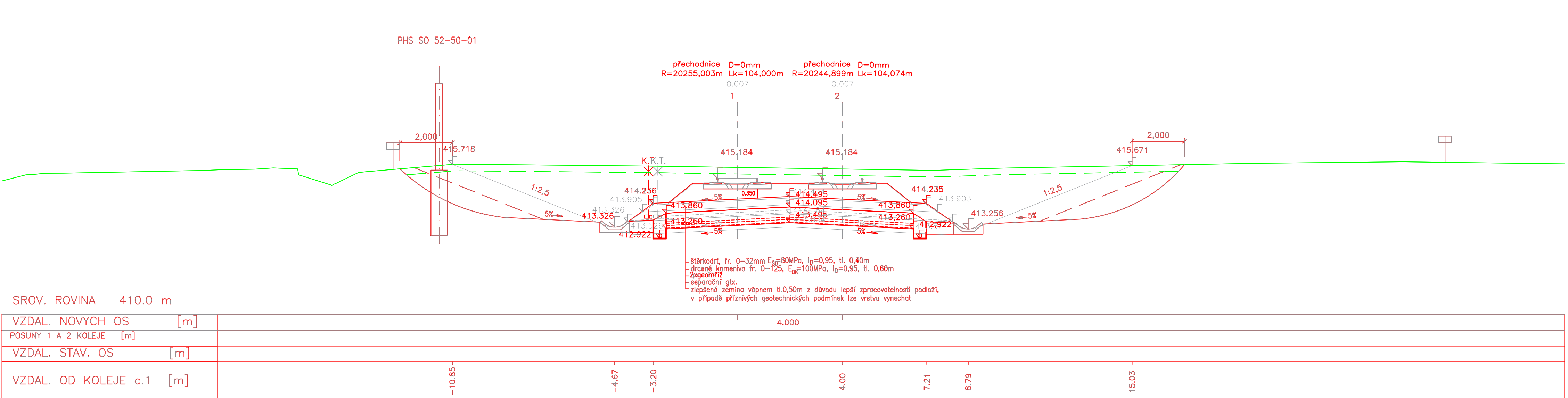
24 STANIČENÍ km 64,050

SROV. ROVINA 408.0 m



27 STANIČENÍ km 64,125

SROV. ROVINA 410.0 m



Podpis: <i>Mucina</i>		PRICNE REZY						-
6/2029		km 63,950 - km 64,150						Celo pft:
1:100	Kód:	20	888	05	01	01	03 12	303