









































PLOCHY NÁVRHOVÉ - ÚPmB / DESIGN AREAS - CITY BRNO ZONING PLAN

PLOCHY STABILIZOVANÉ - ÚAP 2016 / STABILIZED AREAS - TERRITORIAL ANALYTICAL DATA 2016






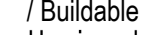
PLOCHY STABILIZOVANÉ - ÚPmB / STABILIZED AREAS - CITY BRNO ZONING PLAN				Plochy bydlení / Living areas
				Směšené plochy / Mixed use areas
				Plochy pracovních aktivit / Work activities areas
				Plochy pro zemědělskou (lesnickou) výrobu / Areas for agricultural (forestry) production
				Zvláštní plochy pro rekreaci / Specific areas for recreation
				Ostatní zvláštní plochy / Other specific areas
				Plochy pro veřejnou vybavenost / Public servicing facilities areas
				Plochy pro dopravu / Transportation areas
				Tělesa dopravních staveb / Bodies of transportation structures
				Plochy pro technickou vybavenost / Technical equipment areas
				Plochy krajinné zeleně / Landscape greenery areas
				Plochy městské zeleně / Urban greenery areas
				Vodní plochy / Water areas
				Vodohospodářské plochy / Water management areas
				Plochy pro těžbu / Mining areas

KOMUNIKACE NÁVRHOVÉ - ÚPmB / ROADS DESIGNED - CITY BRNO ZONING PLAN

KOMUNIKACE STABILIZOVANÉ - ÚAP 2016

/ ROADS STABILIZED - TERRITORIAL ANALYTICAL
DATA 2016

HRANICE / BOUNDARIES

		Dálnice / Motorways
		Radiály a VMO / Radial roads and Big City Circuit
		Významné městské komunikace / Important city roads
		Hranice zastavěného území / Built-up area boundary
		Hranice zastavitelných ploch dle ÚPmB / Buildable area boundary by Zoning plan
		Hranice administrativně správního území statutárního města Brna / Boundary of administrative territory of Statutory City of Brno