


03			
02			
01	Dokumentace se zapracovanými připomínkami složek SŽDC s.o. a ČD a.s.	06/2017	
REVIZE	POPIS	DATUM	PODPIS


SO 12-10-01 PŘIBYSLAV - POHLED, ŽELEZNIČNÍ SVRŠEK
SO 12-11-01 PŘIBYSLAV - POHLED, ŽELEZNIČNÍ SPODEK

OBJEDNATEL

SPRÁVA ŽELEZNIČNÍ DOPRAVNÍ CESTY, STÁTNÍ ORGANIZACE
DLÁŽDĚNÁ 1003/7, 110 00 PRAHA 1

STAVEBNÍ SPRÁVA VÝCHOD, NERUDOVA 1, 772 58 OLOMOUC



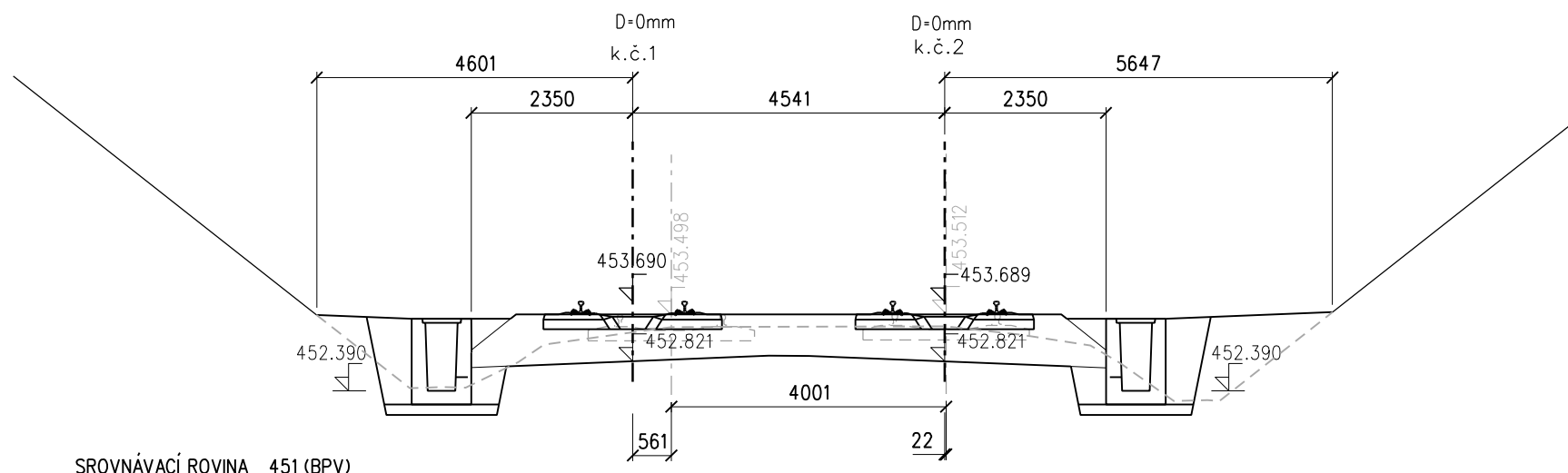
ELTODO, a.s. Novodvorská 1010/14, 142 01 Praha 4						JTSK Bpv ČÍSLO SOUPRAVY	
ODPOVĚDNÝ PROJEKTANT	VYPRACOVAL	KONTROLA	HIP				
ING. EMIL ŠPAČEK	ING. EMIL ŠPAČEK	ING. DAVID VODÁK	ING. EMIL ŠPAČEK				
PODPIS 	PODPIS 	PODPIS 	PODPIS 				
OBSAH REKONSTRUKCE TRAŤOVÉHO ÚSEKU PŘIBYSLAV - POHLED STAVEBNÍ ČÁST				ČÍSLO ZAKÁZKY 116 005 DOKUMENTACE PD MĚŘÍTKO 1:1000 DATUM 01/2017 POČET FORMÁTŮ 6x A4			
NÁZEV PŘÍLOHY PŘÍČNÉ ŘEZY				ČÁST E1.1		ČÍSLO PŘÍLOHY 2.3	
DOKUMENTACI LZE UŽÍVAT POUZE VE SMYSLU PŘÍSLUŠNÉ SMLOUVY O DÍLO. VÝKRES, ČI JEHO ČÁST, MŮŽE BÝT KOPÍROVÁN NEBO JINÝM ZPŮSOBEM ROZŠÍŘOVÁN POUZE PO PŘEDCHOZÍM SOUHLASU ELTODO, a.s.							

PF 02

km 104,000

HRANICE
DRAHY
←

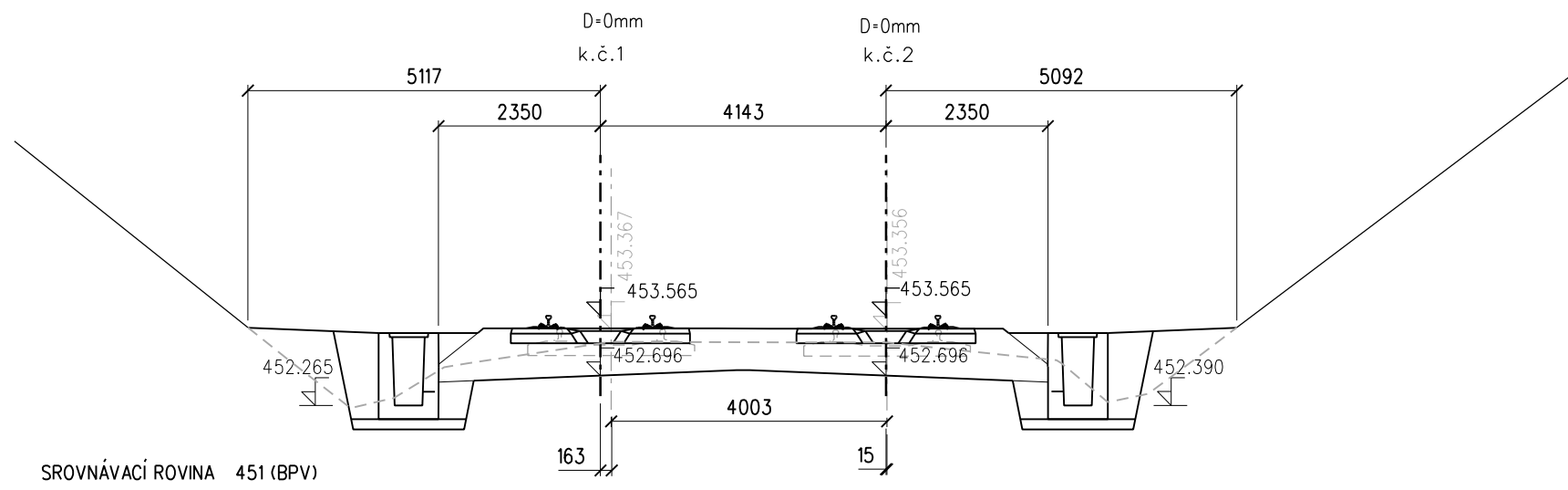
HRANICE
DRAHY
→



PF 03 km 104,050

HRANICE
DRAHY
←

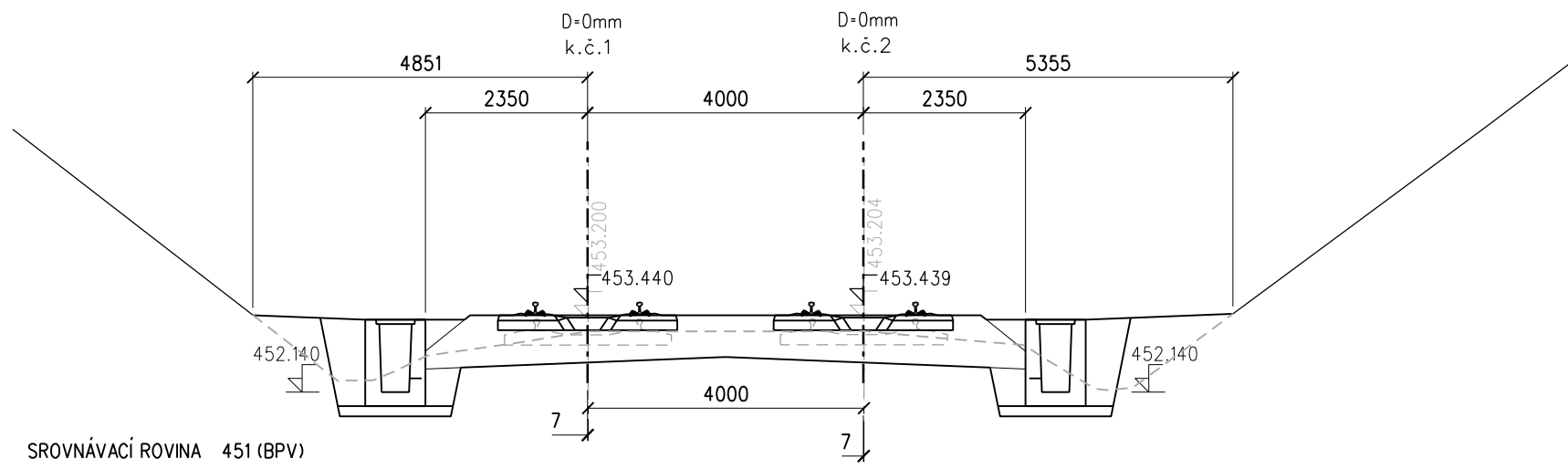
HRANICE
DRAHY
→



PF 04
km 104,100

HRANICE
DRAHY

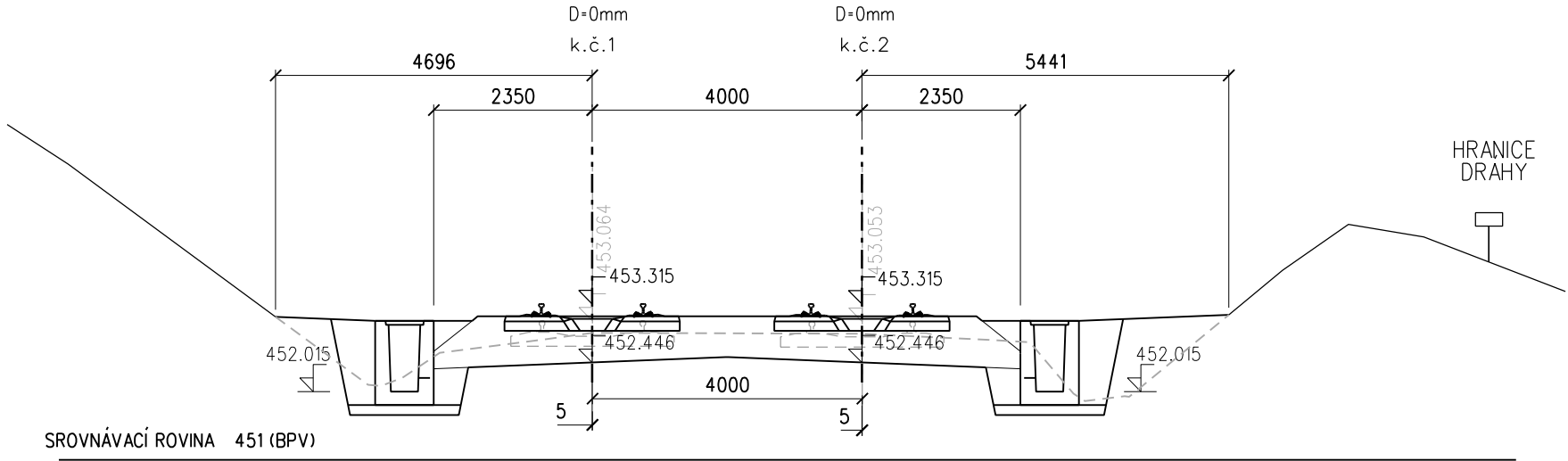
HRANICE
DRAHY



PF 05
km 104,150

HRANICE
DRAHY
←

HRANICE
DRAHY
→



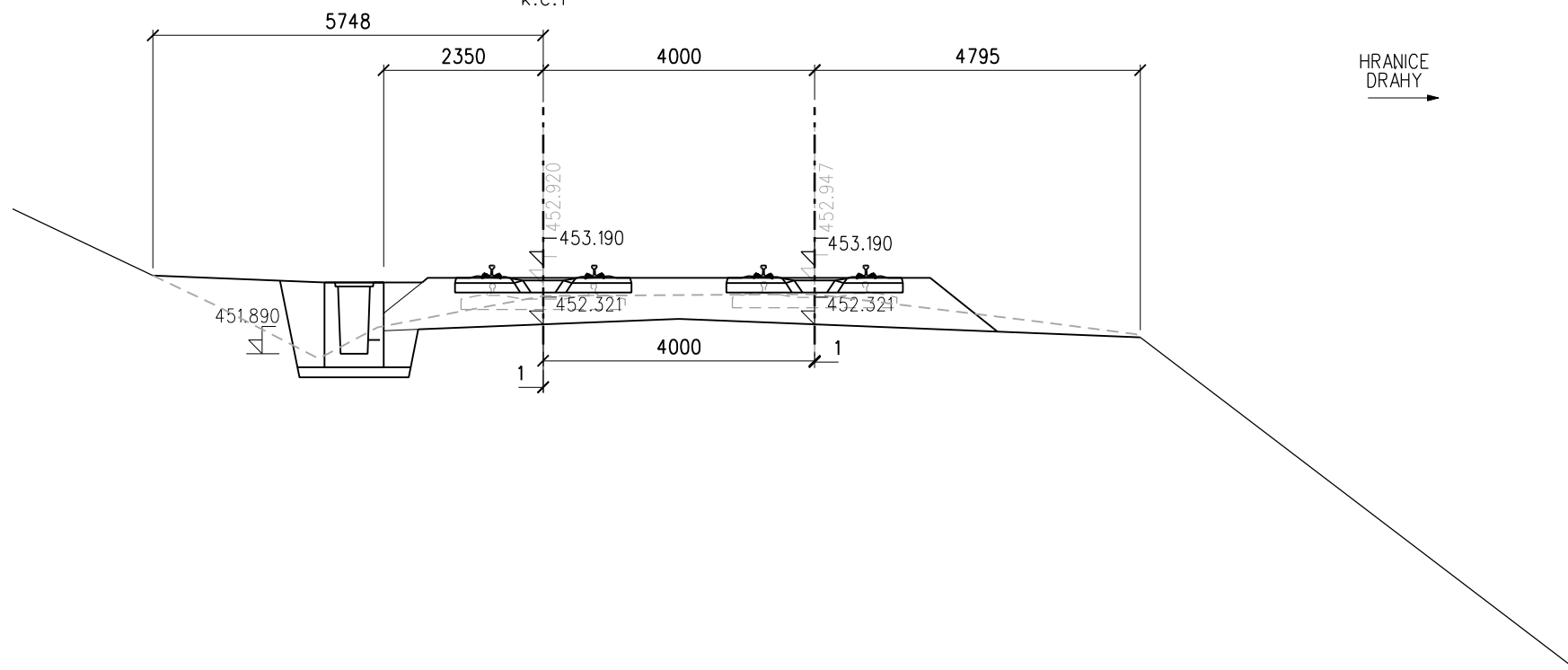
HRANICE
DRAHY
←

PF 06 km 104,200

D=0mm
k.č.1

D=0mm
k.č.2

HRANICE
DRAHY
→

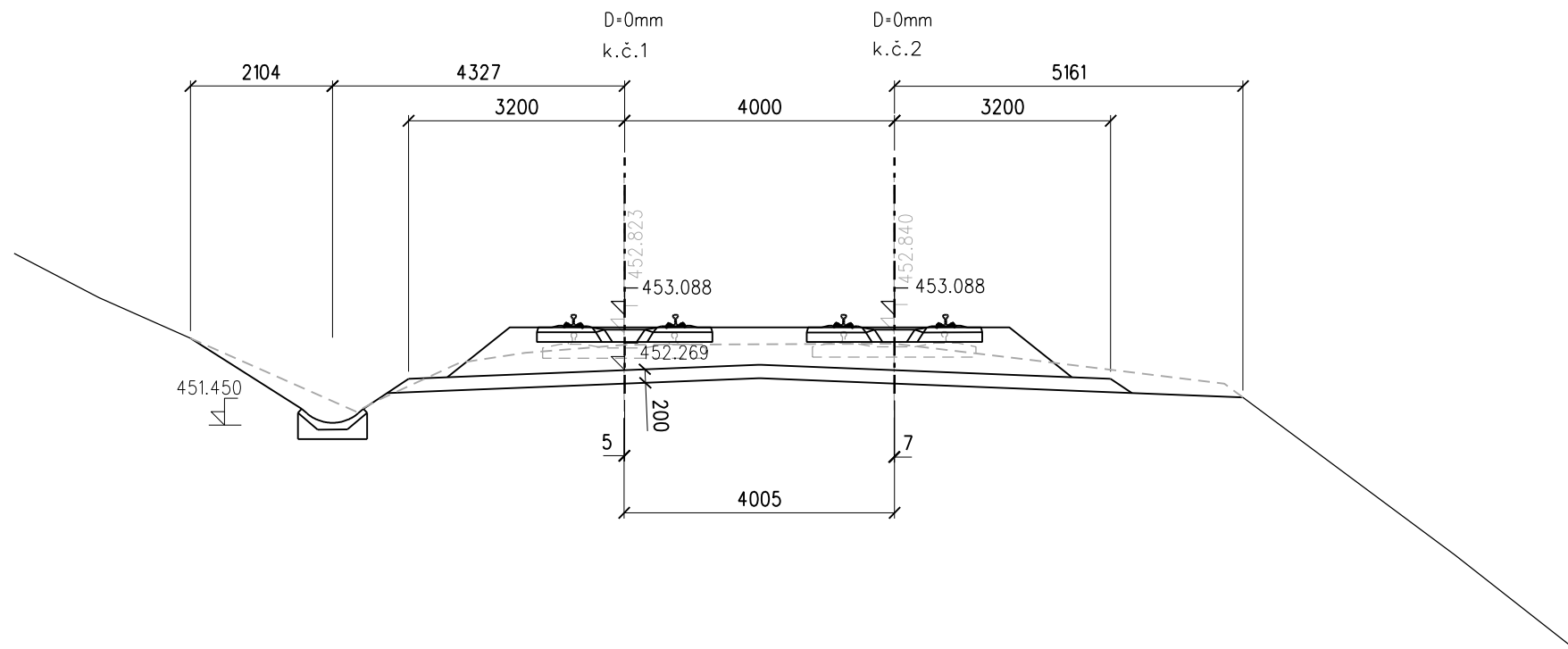


SROVNÁVACÍ ROVINA 445 (BPV)

HRANICE
DRAHY
←

PF 07 km 104,250

HRANICE
DRAHY
→



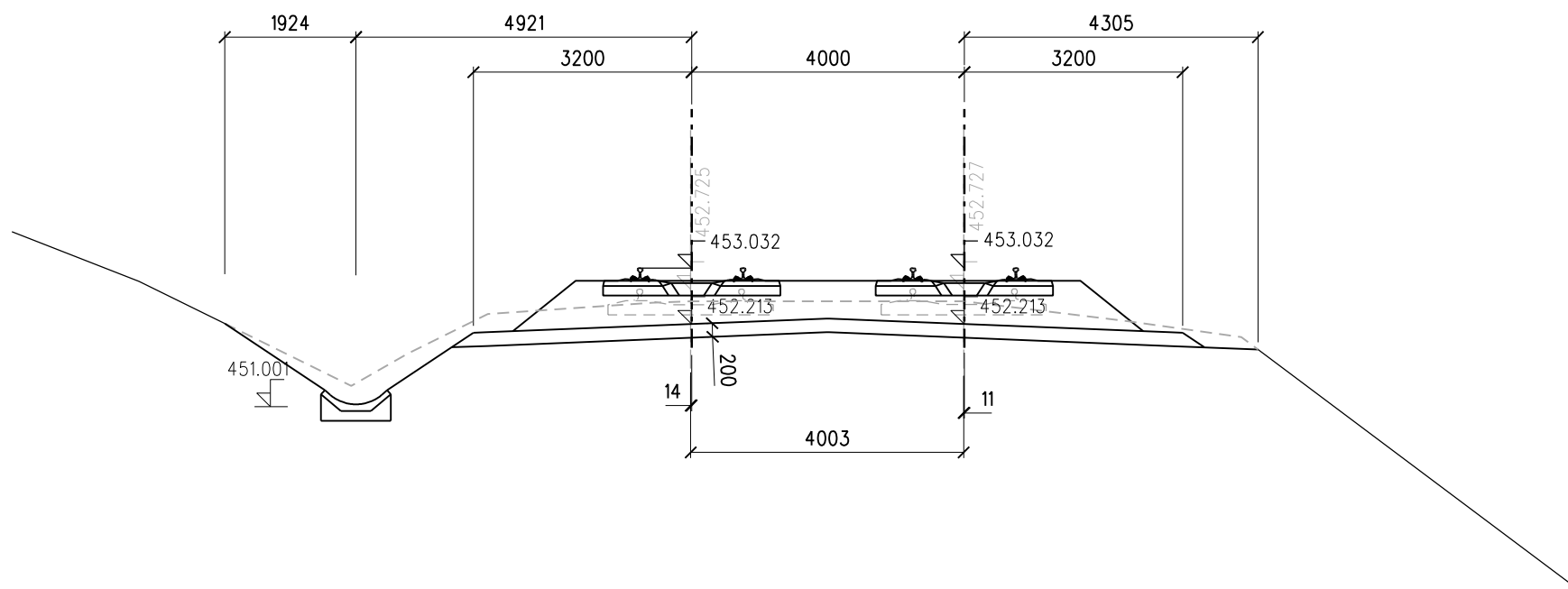
HRANICE
DRAHY

PF 08
km 104,300

D=0mm
k.č.1

D=0mm
k.č.2

HRANICE
DRAHY

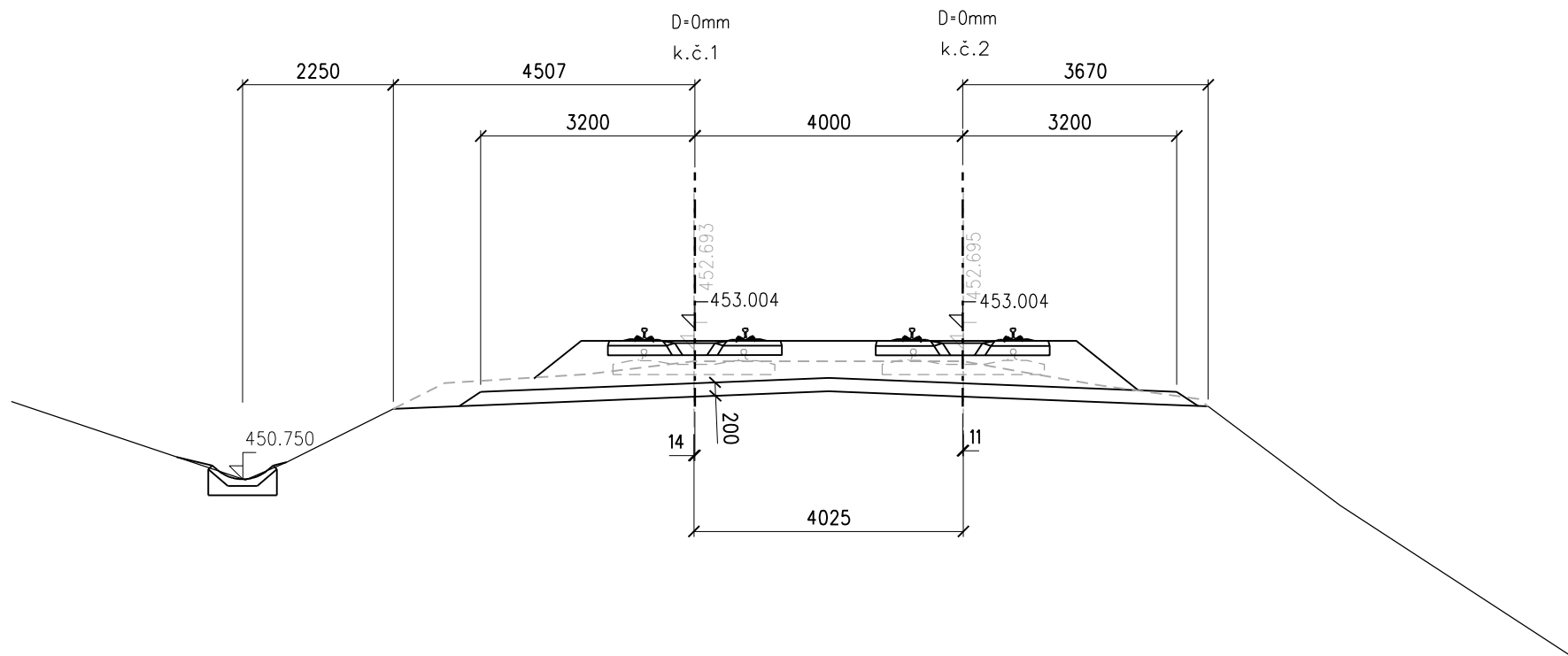


SROVNÁVACÍ ROVINA 445 (BPV)

HRANICE
DRAHY
←

PF 08 km 104,325

→
HRANICE
DRAHY

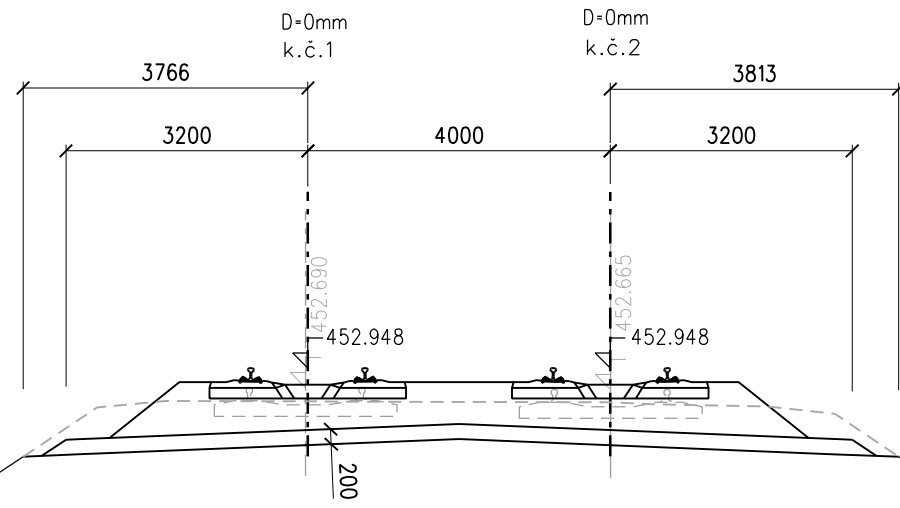


SROVNÁVACÍ ROVINA 445 (BPV)

HRANICE
DRAHY

PF 09
km 104,375

HRANIC
DRAHY



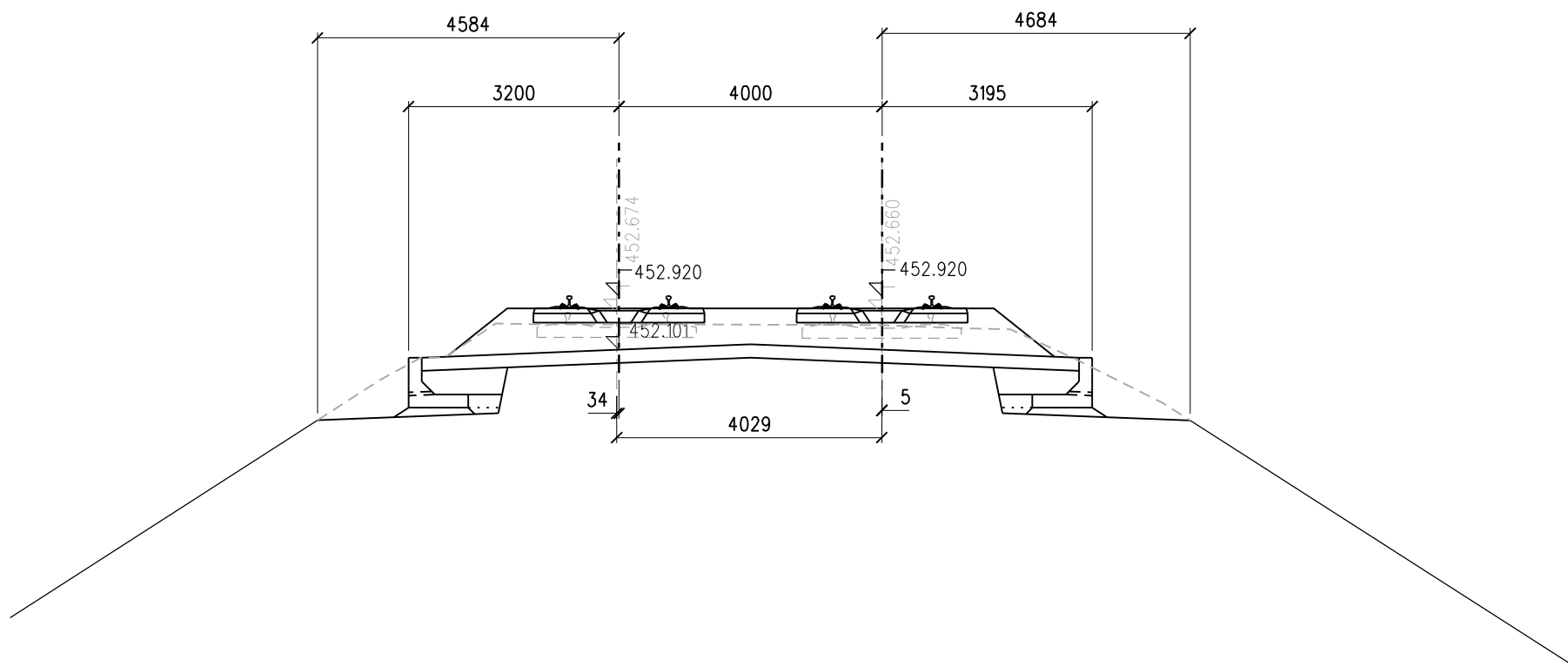
HRANICE
DRAHY
←

PF 10 km 104,400

HRANICE
DRAHY
→

D=0mm
k.č.1

D=0mm
k.č.2



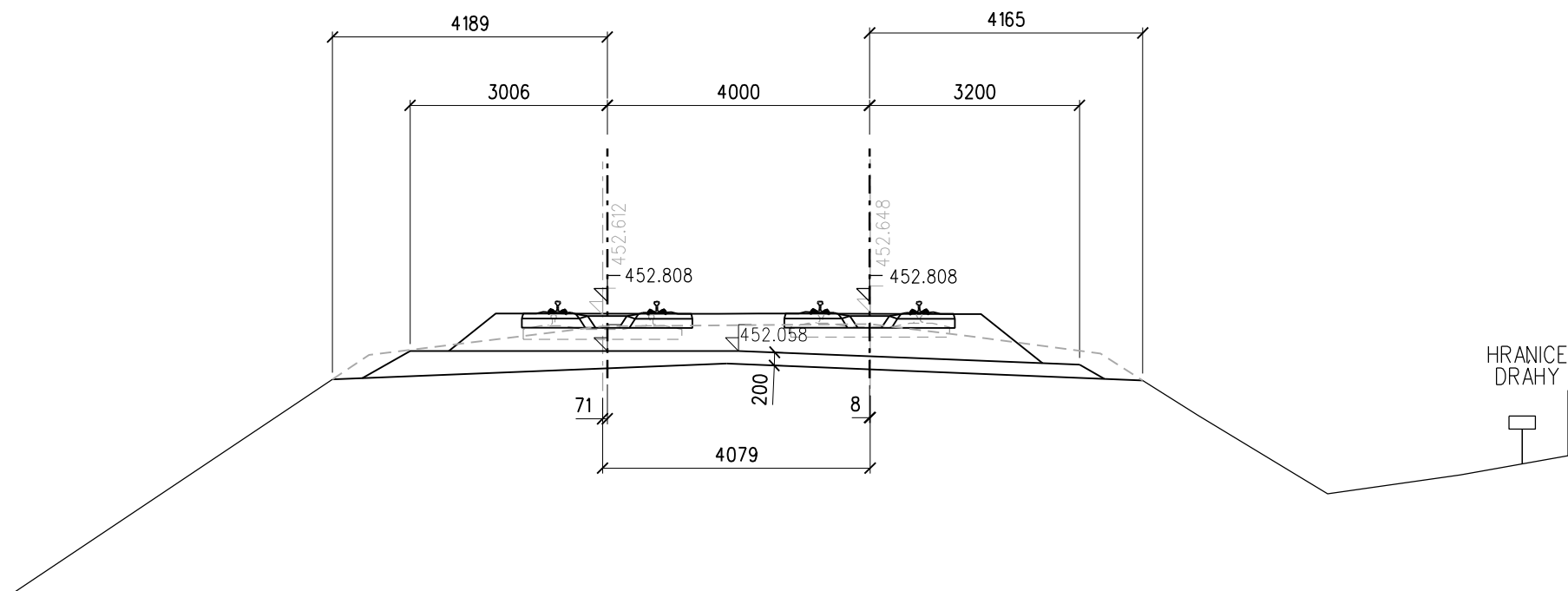
SROVNÁVACÍ ROVINA 444 (BPV)

HRANICE
DRAHY
←

PF 11 km 104,500

PŘECHODNICE D=4mm
k.č.1

PŘECHODNICE D=4mm
k.č.2



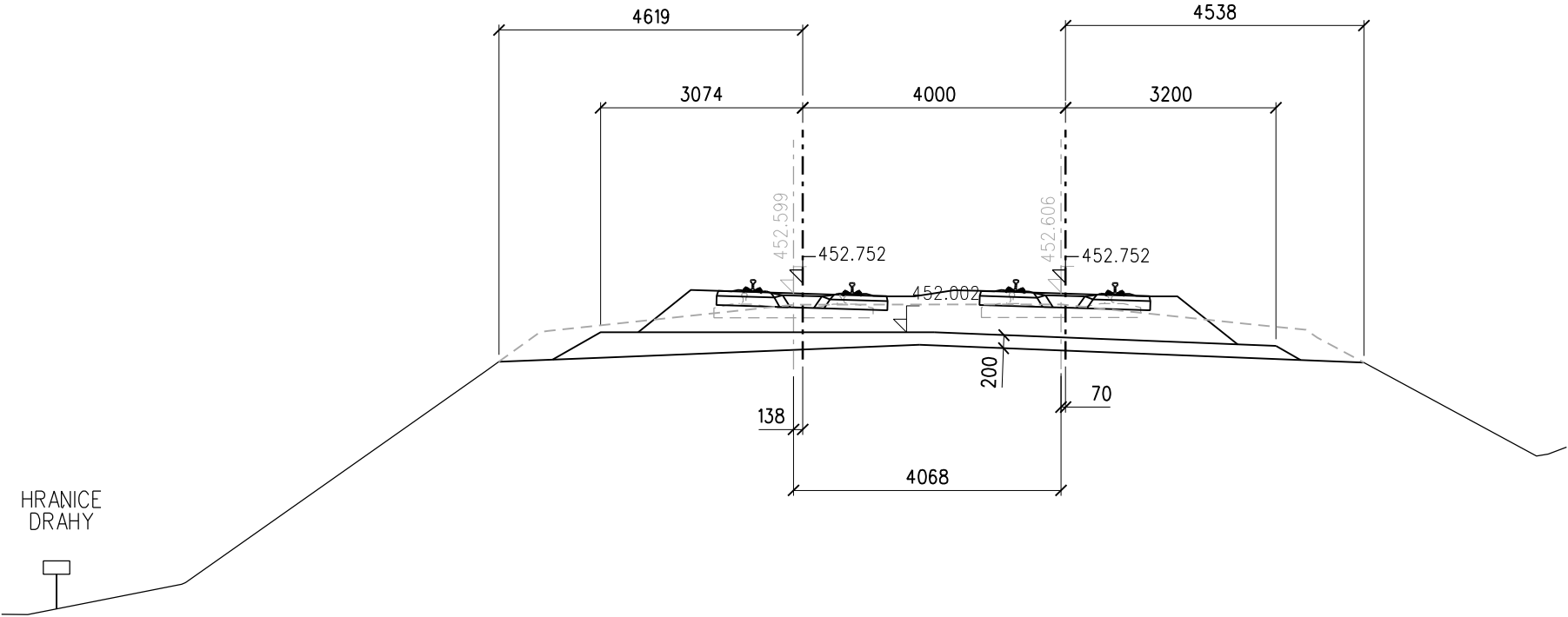
SROVNÁVACÍ ROVINA 445 (BPV)

PF 12
km 104,550

HRANICE
DRAHY
→

PŘECHODNICE D=47mm
k.č.1

PŘECHODNICE D=47mm
k.č.2



SROVNÁVACÍ ROVINA 446 (BPV)

PF 13 km 104,600

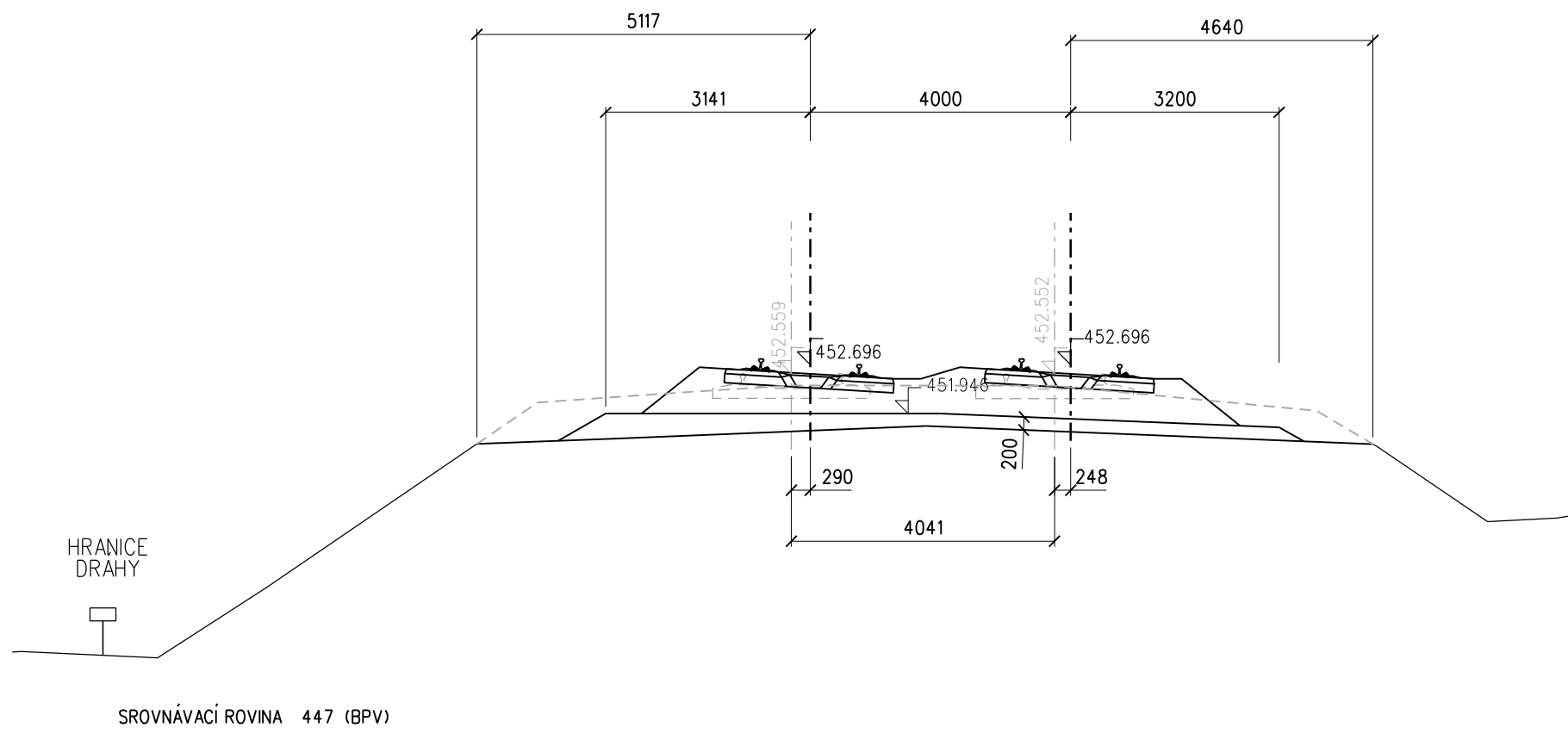
HRANICE
DRAHY
→

PŘECHODNICE D=90mm

k.č.1

PŘECHODNICE D=90mm

k.č.2



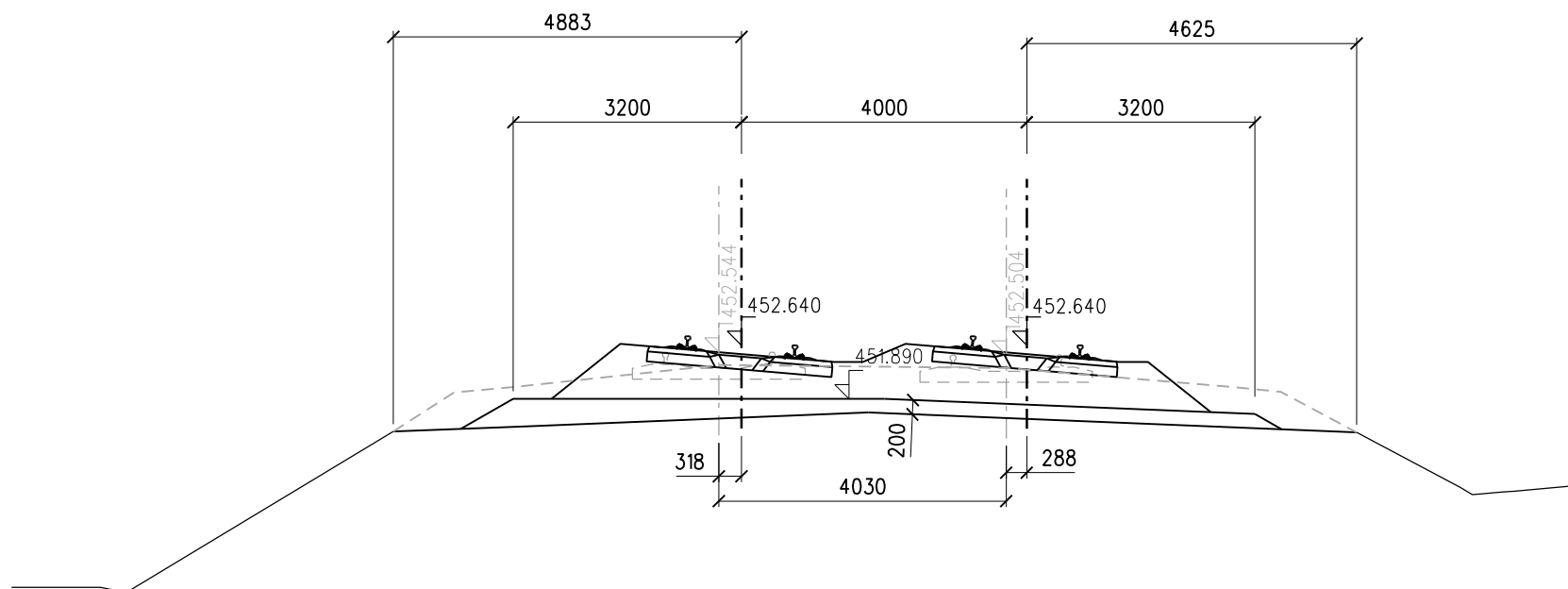
HRANICE
DRAHY
←

PF 14 km 104,650

HRANICE
DRAHY
→

OBLOUK 904 m
D=127mm
k.č.1

OBLOUK 900 m
D=127mm
k.č.2



SROVNÁVACÍ ROVINA 448 (BPV)

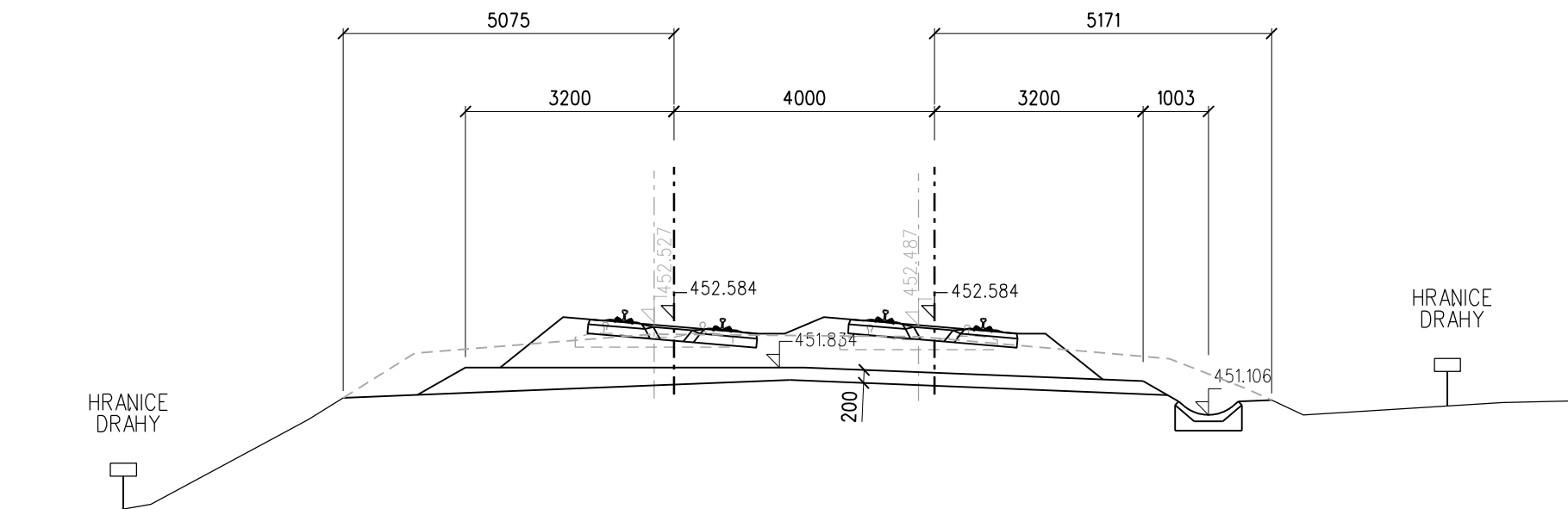
PF 15 km 104,700

OBLOUK 904 m
D=127mm

OBLOUK 900 m
D=127mm

k.č.1

k.č.2



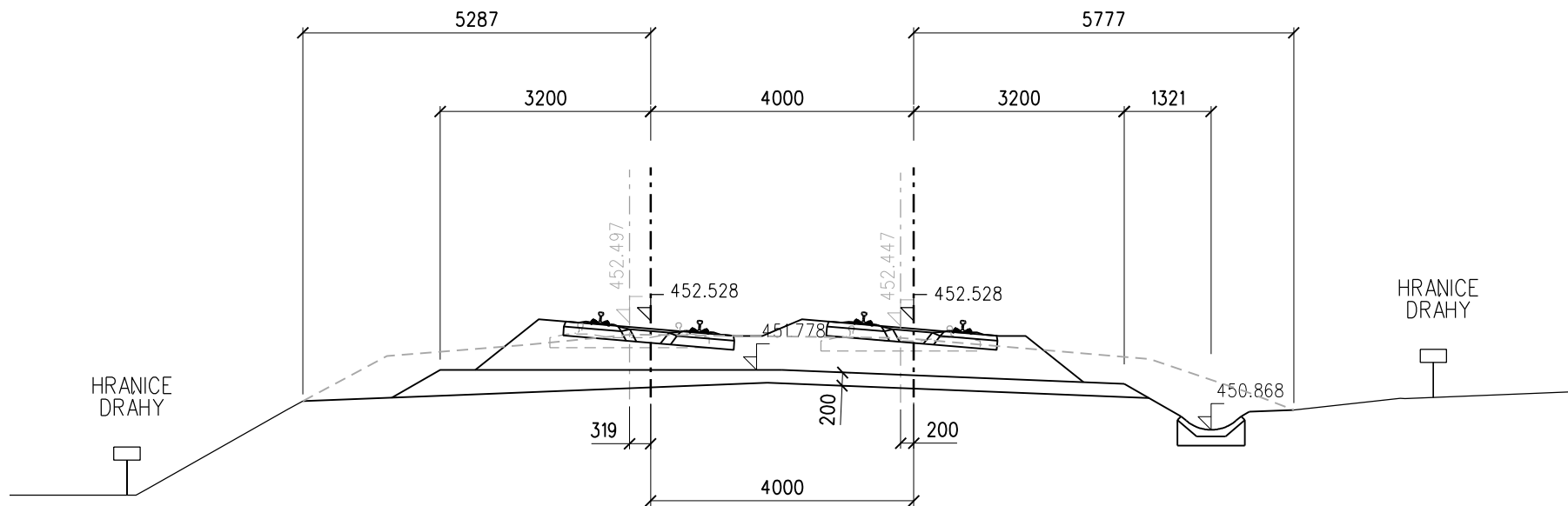
PF 16
km 104,750

OBLOUK 904 m
D=127mm

k.č.1

OBLOUK 900 m
D=127mm

k.č.2



SROVNÁVACÍ ROVINA 448 (BPV)

km 104,800

D=127mm

D=127mm

k.č.

k.č.

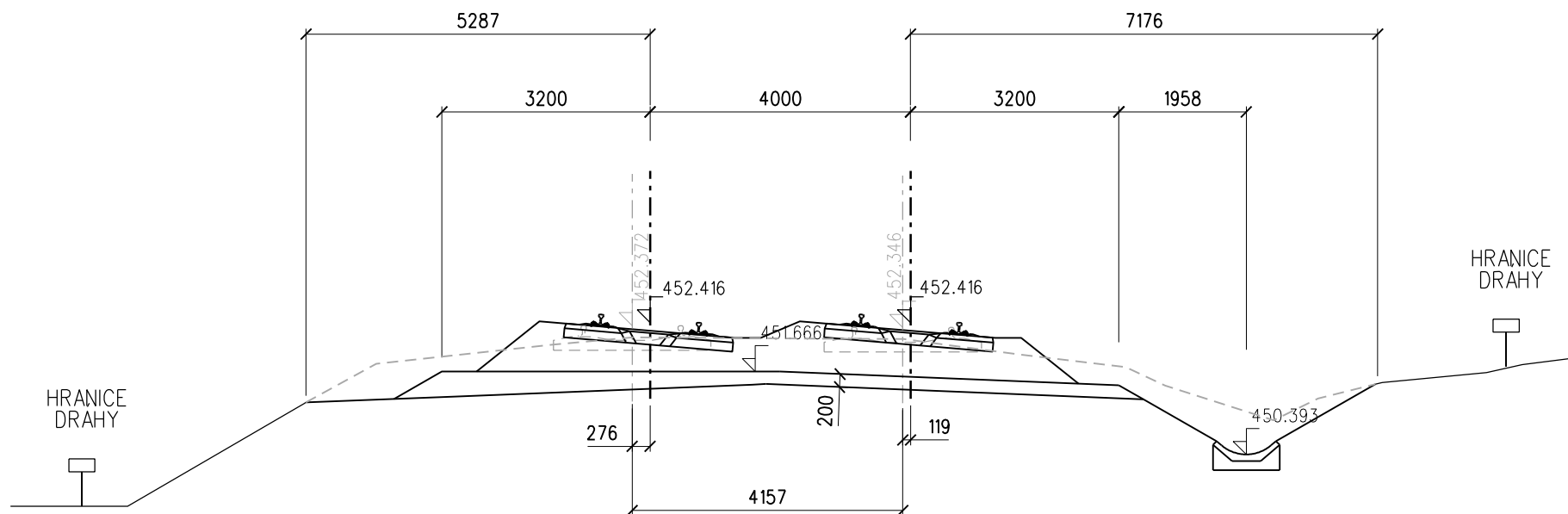


SROVNÁVACÍ ROVINA 448 (BPV)

PF 18 km 104,850

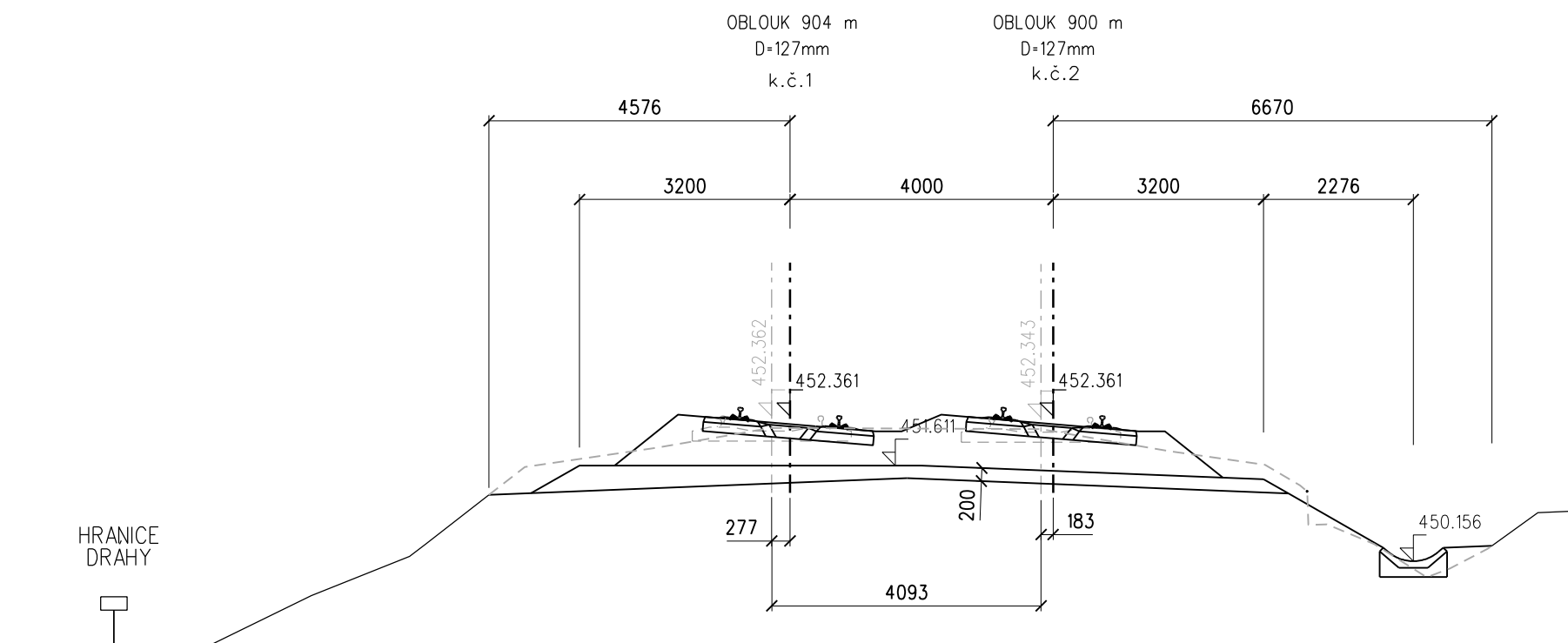
OBLOUK 904 m
D=127mm
k.č.1

OBLOUK 900 m
D=127mm
k.č.2



HRANICE
DRAHY
→

PF 19 km 104,900

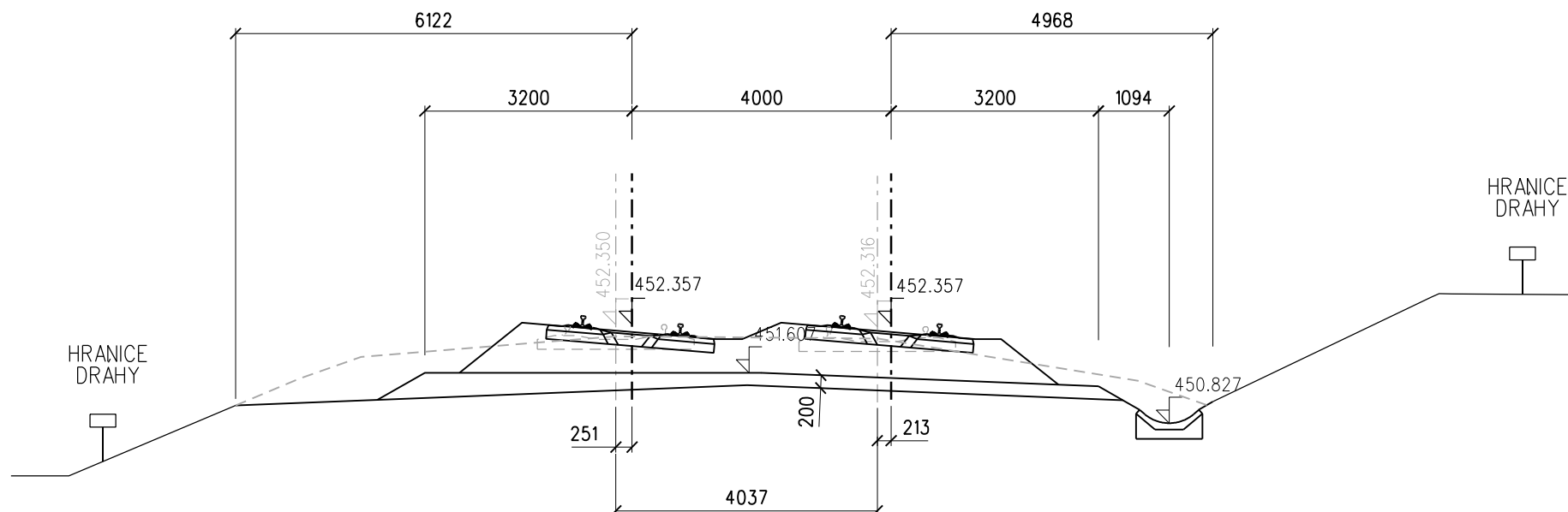


SROVNÁVACÍ ROVINA 447 (BPV)

PF 20
km 104,950

OBLOUK 904 m
D=127mm
k.č.1

OBLOUK 900 m
D=127mm
k.č.2

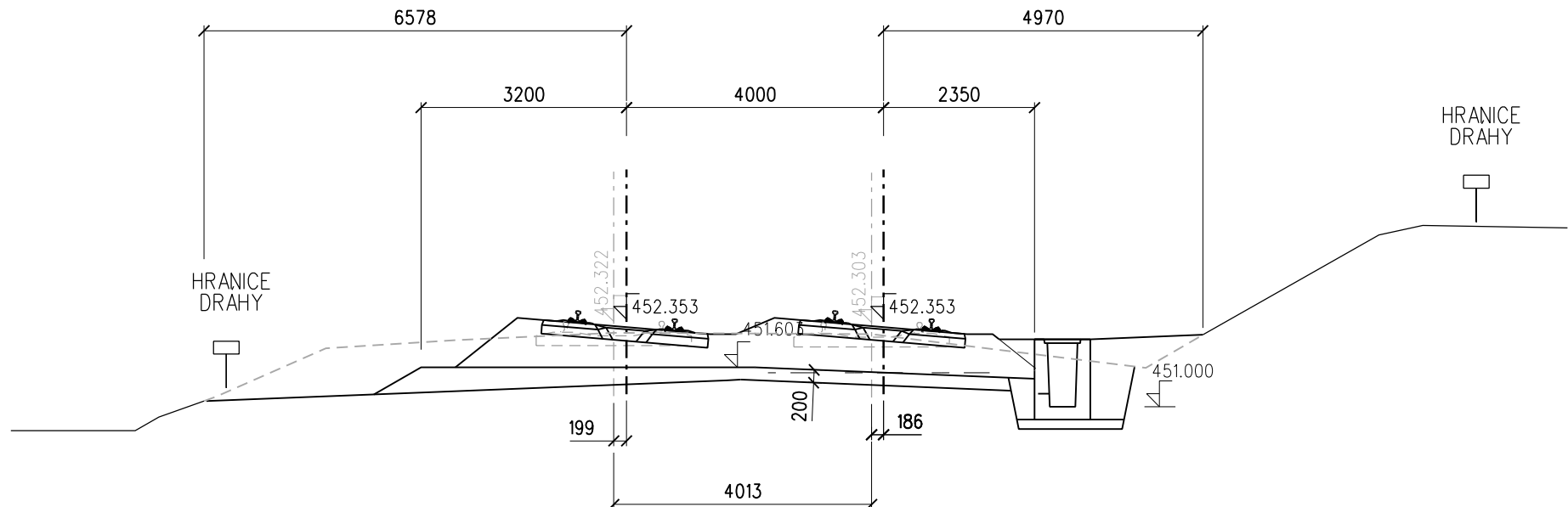


SROVNÁVACÍ ROVINA 448 (BPV)

PF 21 km 105,000

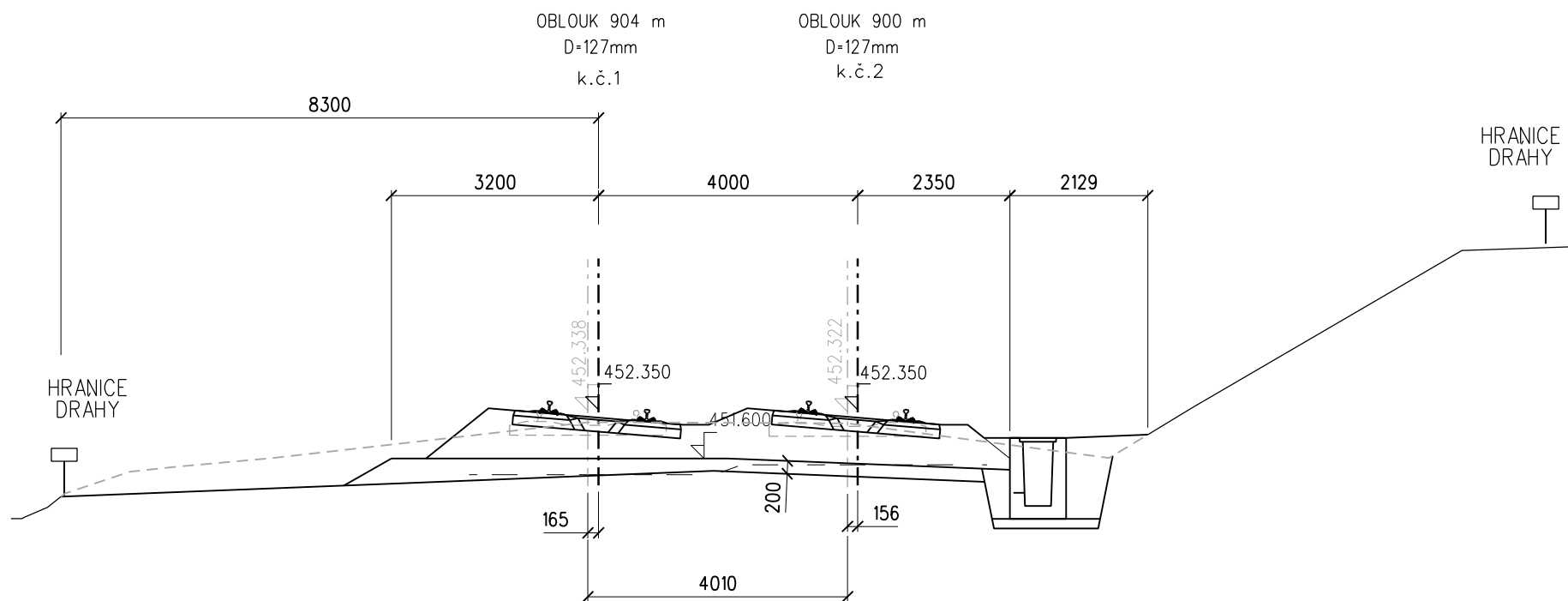
OBLOUK 904 m
D=127mm
k.č.1

OBLOUK 900 m
D=127mm
k.č.2



PF 22

km 105,050

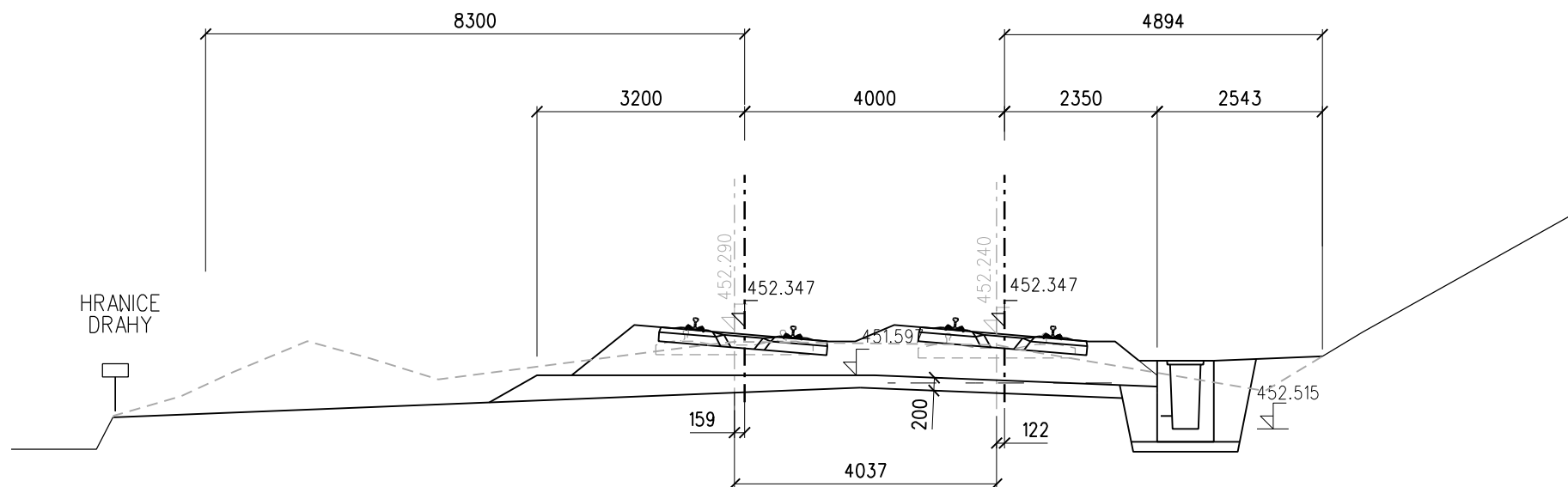


PF 23 km 105,100

HRANICE
DRAHY
→

OBLOUK 904 m
D=127mm
k.č.1

OBLOUK 900 m
D=127mm
k.č.2



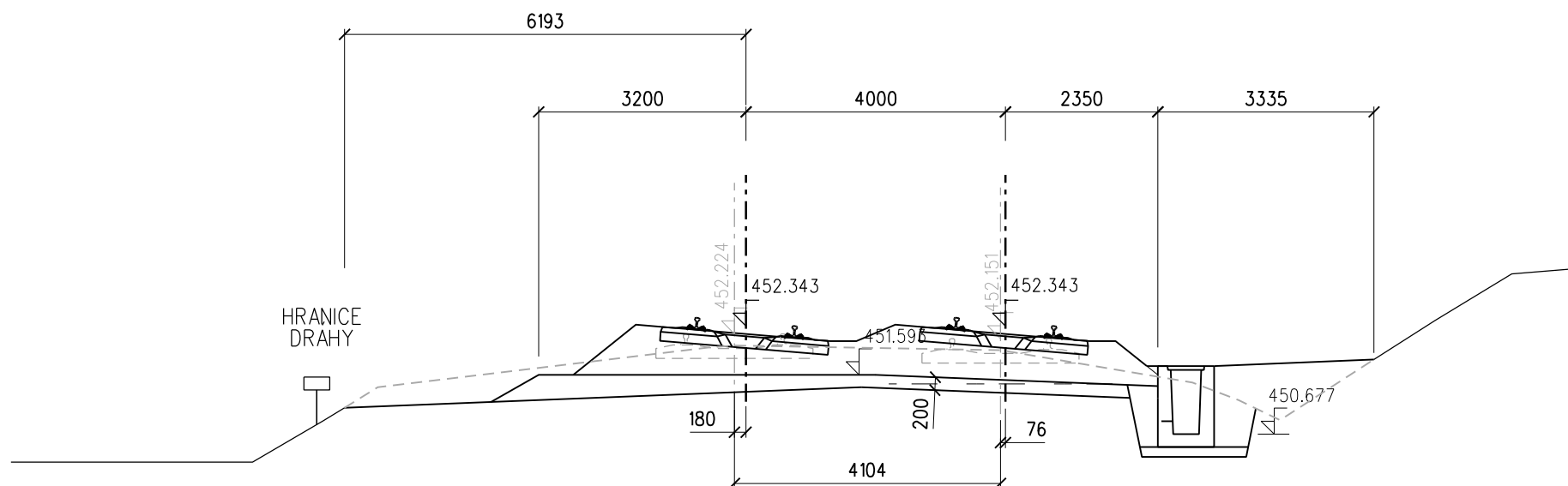
SROVNÁVACÍ ROVINA 448 (BPV)

PF 24 km 105,150

HRANICE
DRAHY
→

OBLOUK 904 m
D=127mm
k.č.1

OBLOUK 900 m
D=127mm
k.č.2

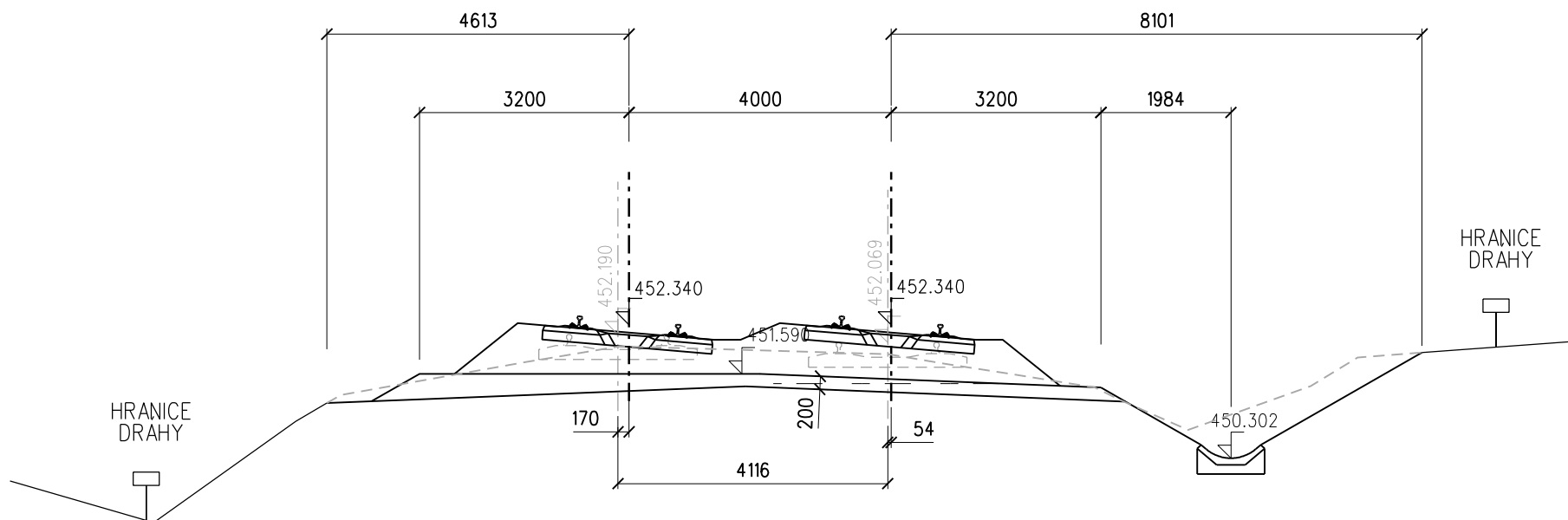


SROVNÁVACÍ ROVINA 448 (BPV)

PF 25 km 105,200

OBLOUK 904 m
D=127mm
k.č.1

OBLOUK 900 m
D=127mm
k.č.2



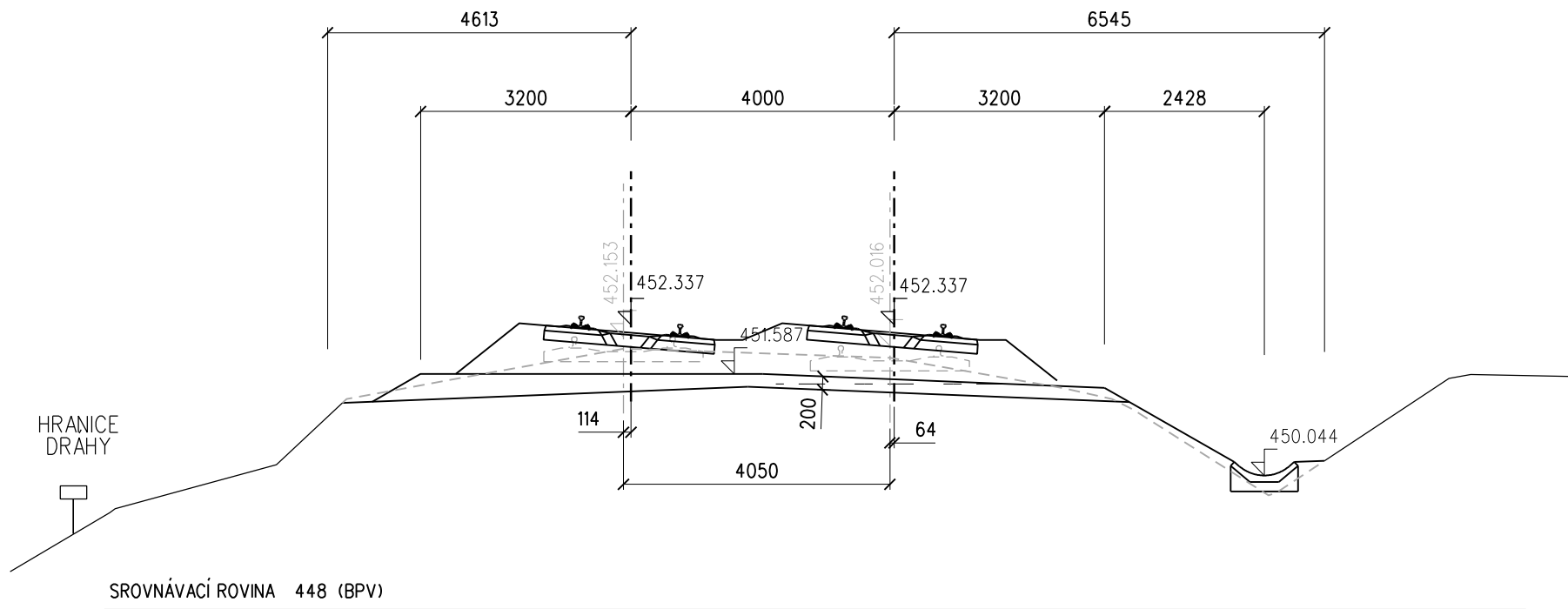
SROVNÁVACÍ ROVINA 448 (BPV)

PF 26 km 105,250

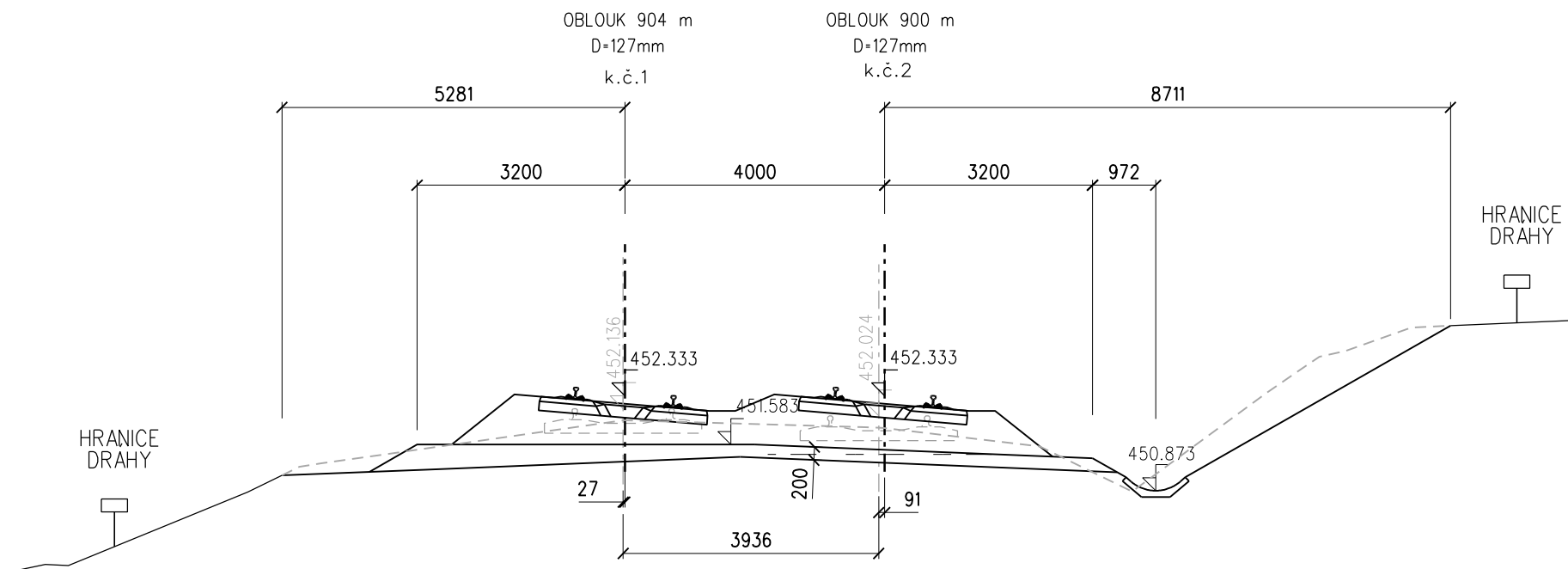
HRANICE
DRAHY
→

OBLOUK 904 m
D=127mm
k.č.1

OBLOUK 900 m
D=127mm
k.č.2



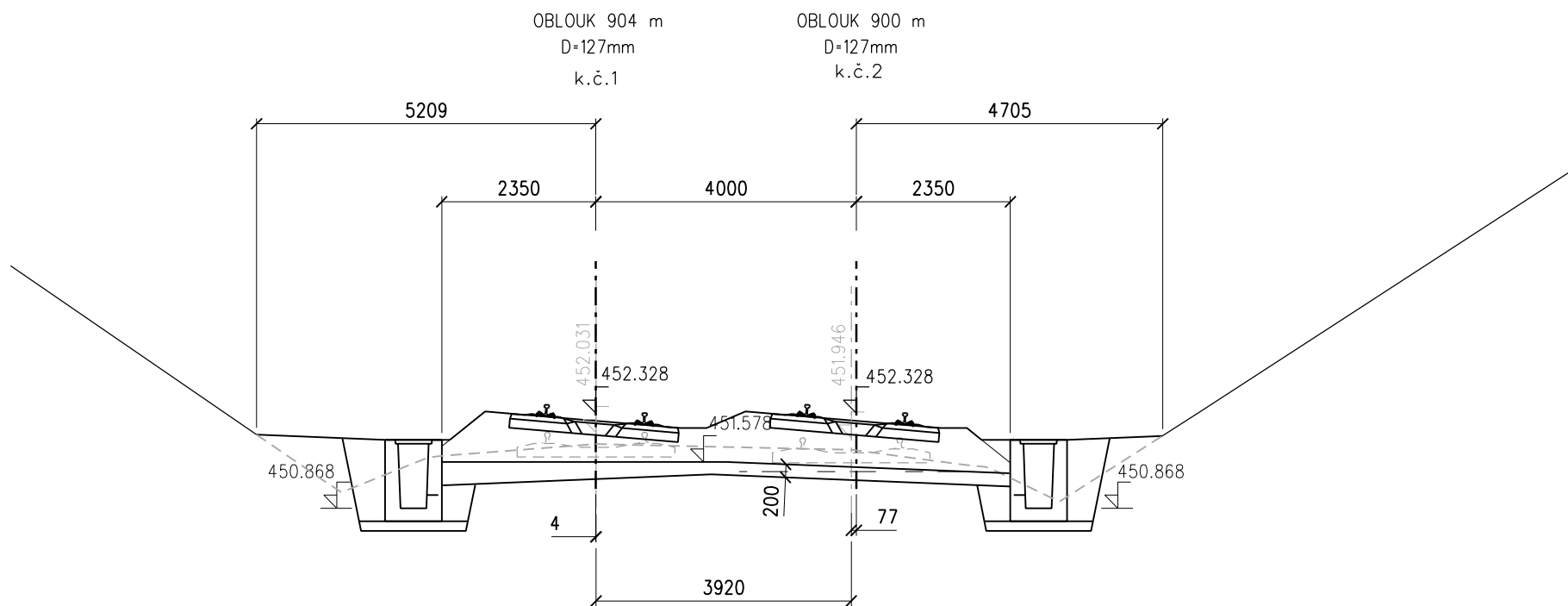
PF 27 km 105,300



HRANICE
DRAHY
←

HRANICE
DRAHY
→

PF 28 km 105,350



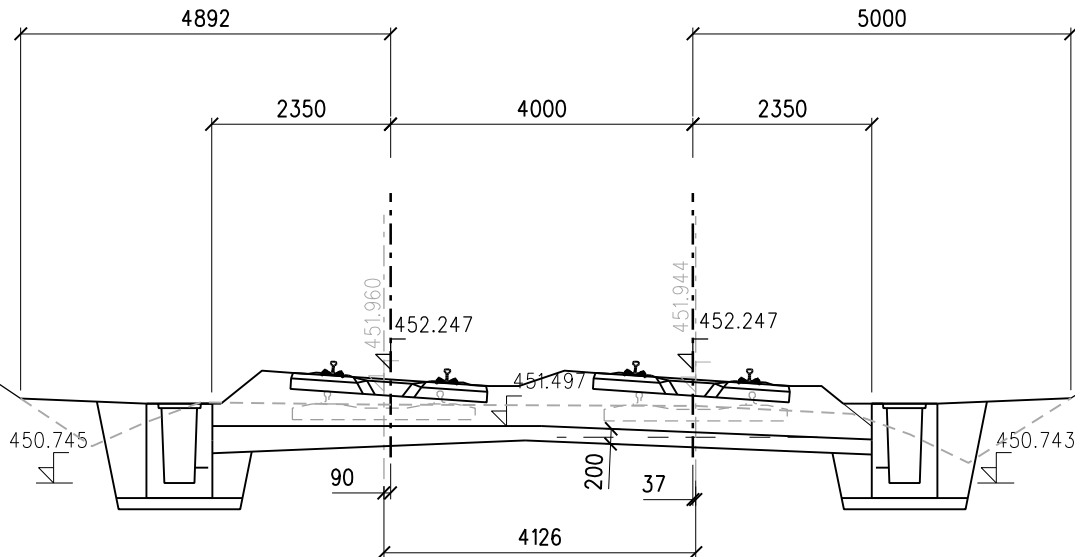
PF 29
km 105,400

PŘECHODNICE D=102mm

k.č.1

PŘECHODNICE D=102mm

k.č.2



SROVNÁVACÍ ROVINA 447 (BPV)

PF 30 km 105,500

HRANICE
DRAHY
←

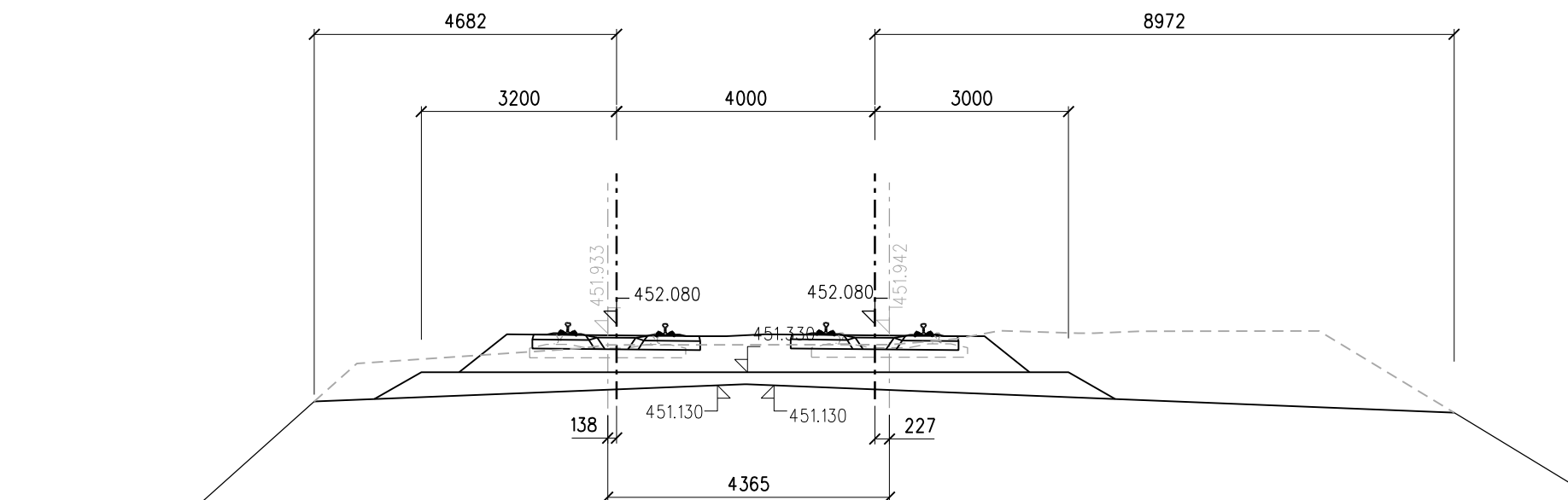
HRANICE
DRAHY
→

PŘECHODNICE D=16mm

k.č.1

PŘECHODNICE D=16mm

k.č.2



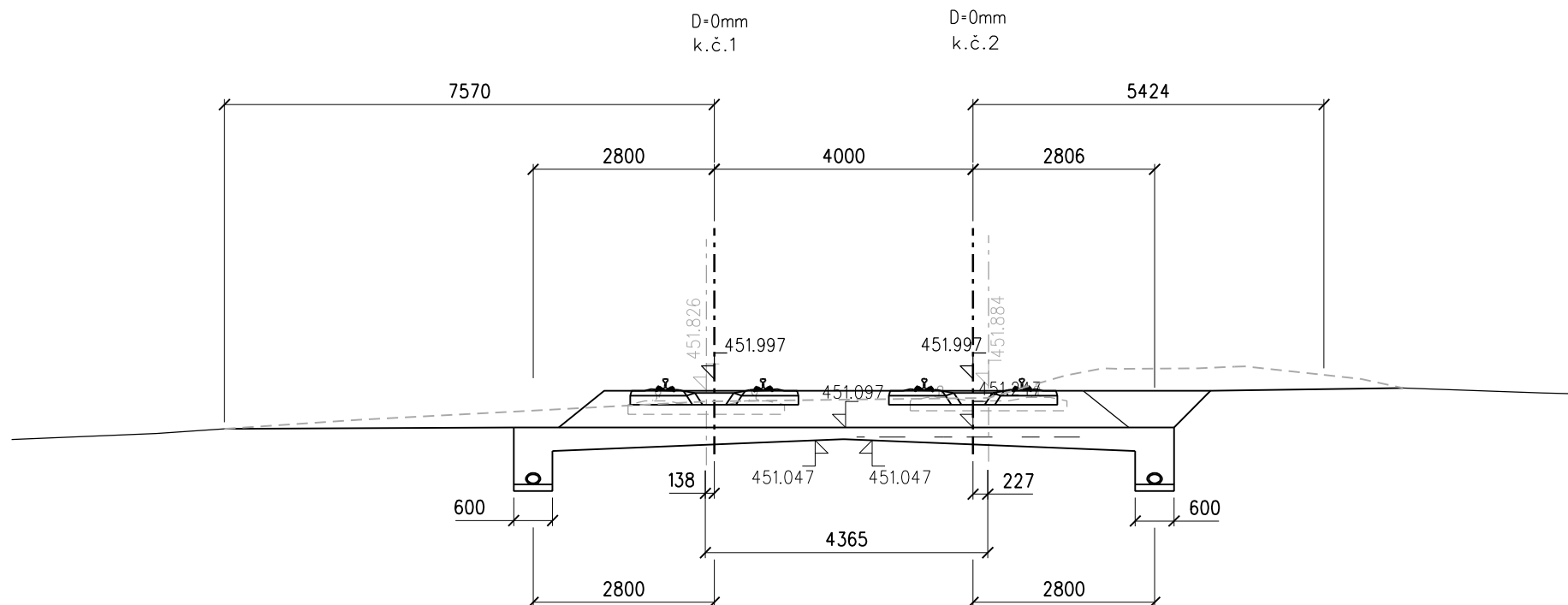
SROVNÁVACÍ ROVINA 446 (BPV)

HRANICE
DRAHY
←

PF 31

HRANICE
DRAHY
→

km 105,550

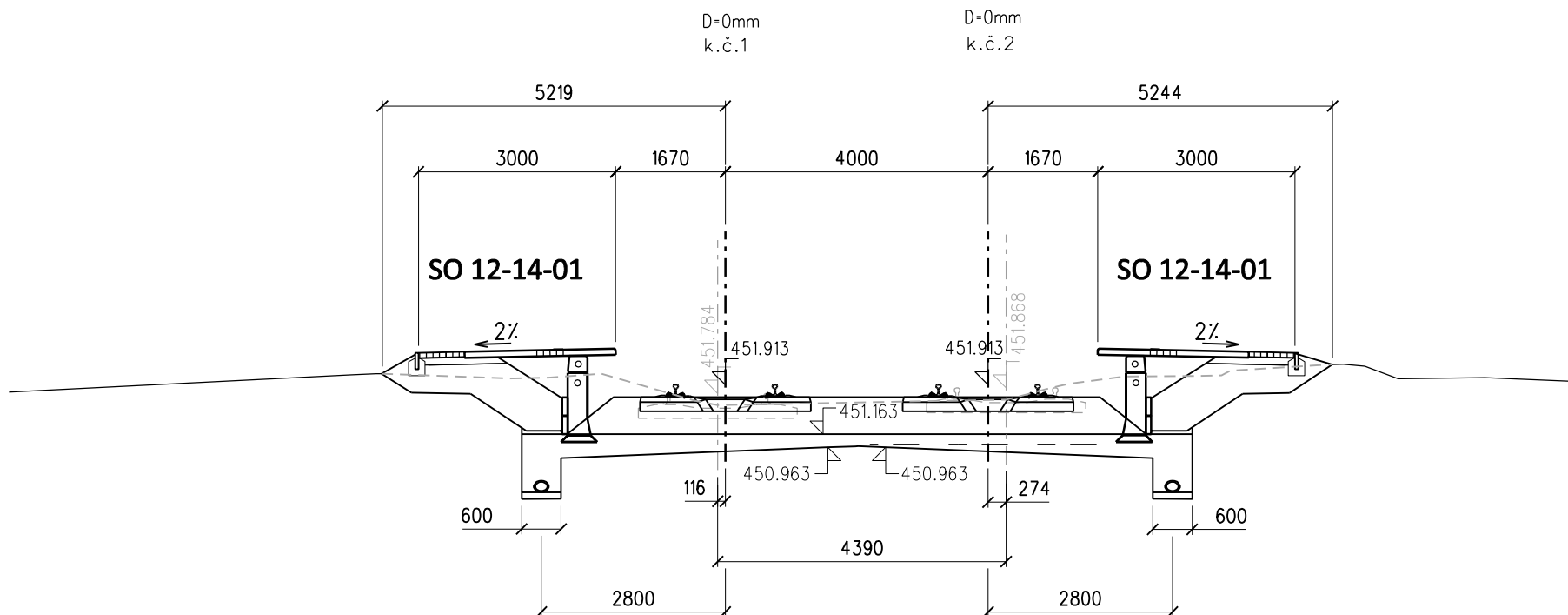


SROVNÁVACÍ ROVINA 445 (BPV)

HRANICE
DRAHY
←

PF 32
ZASTÁVKA PŘIBYSLAV
km 105,600

HRANICE
DRAHY
→

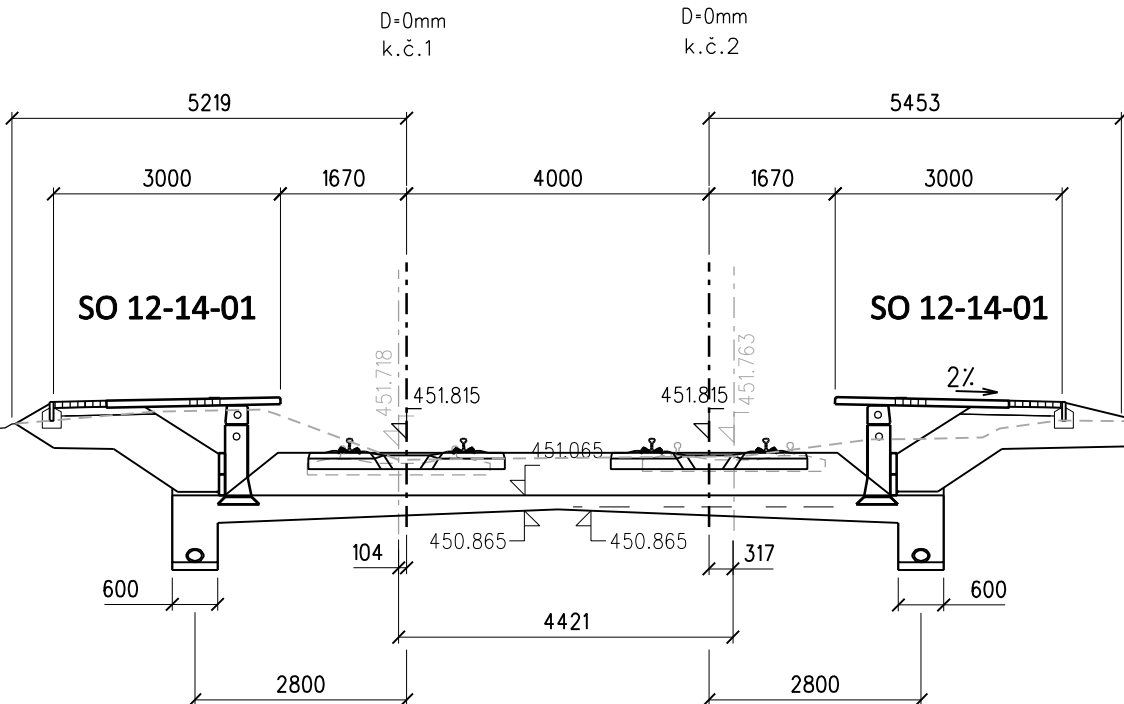


SROVNÁVACÍ ROVINA 447 (BPV)

HRANICE

PF 33
ZASTÁVKA PŘIBYSLAV
km 105,650

HRANICE
DRAHY



SROVNÁVACÍ ROVINA 447 (BPV)

PF 34
ZASTÁVKA PŘIBYSLAV
km 105,700

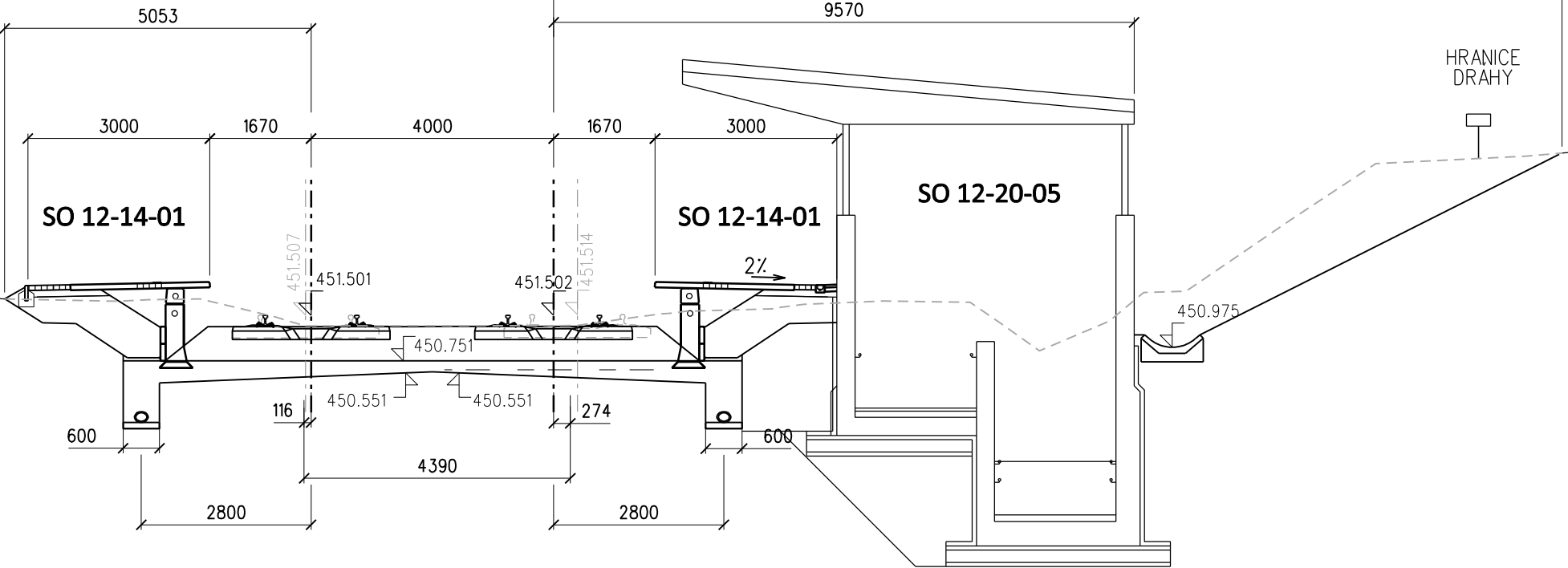
HRANICE
DRAHY
←

HRANICE
DRAHY
→

D=0mm
k.č.1

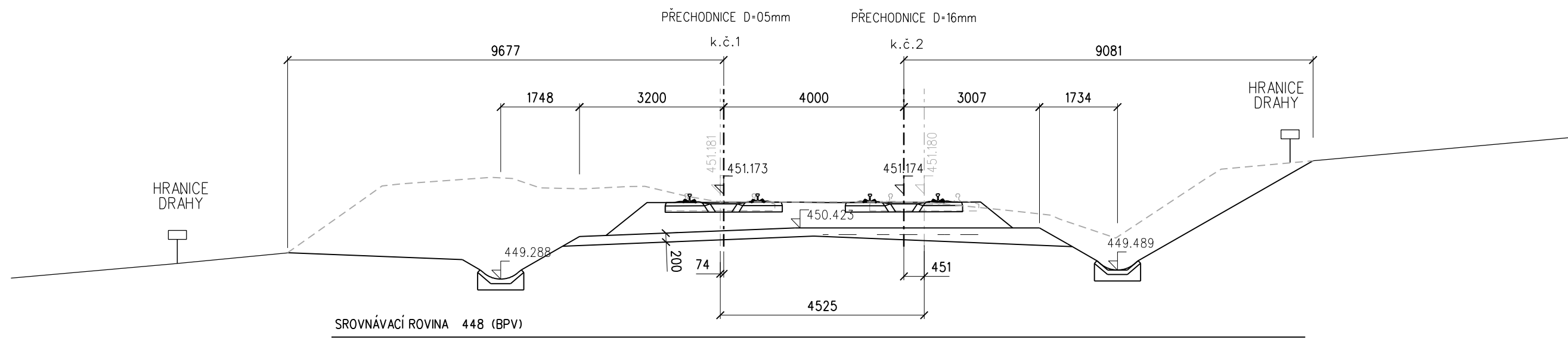
D=0mm
k.č.2

16626

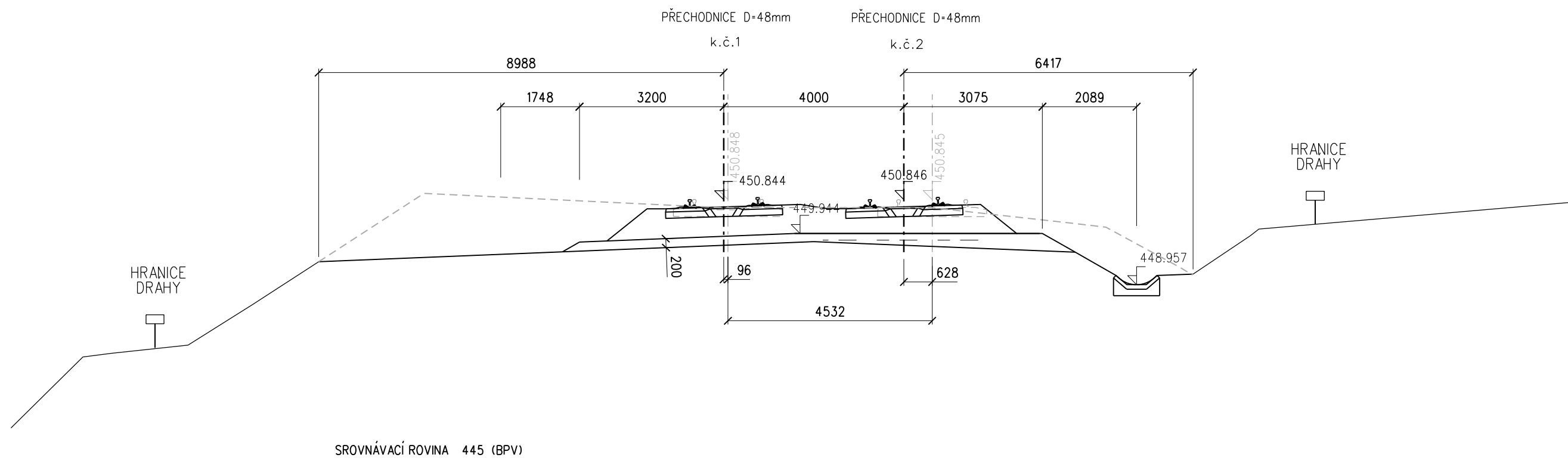


SROVNÁVACÍ ROVINA 446 (BPV)

PF 35
km 105,750



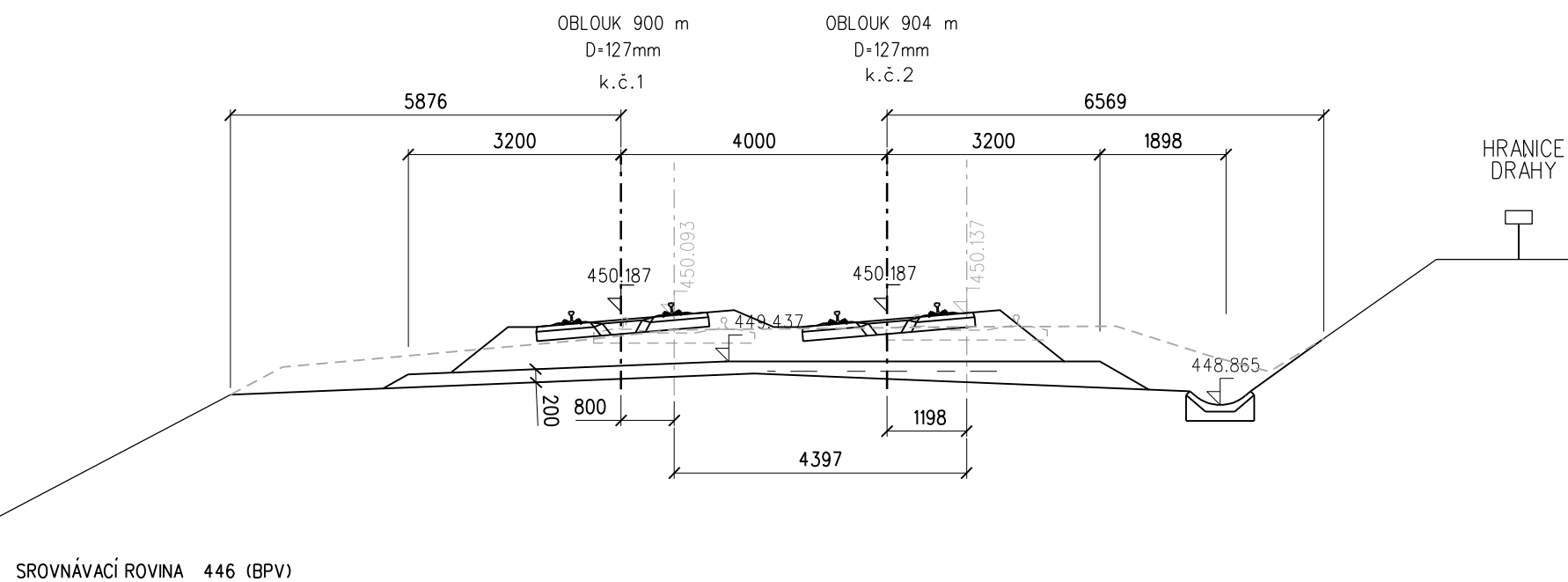
PF 36
km 105,800



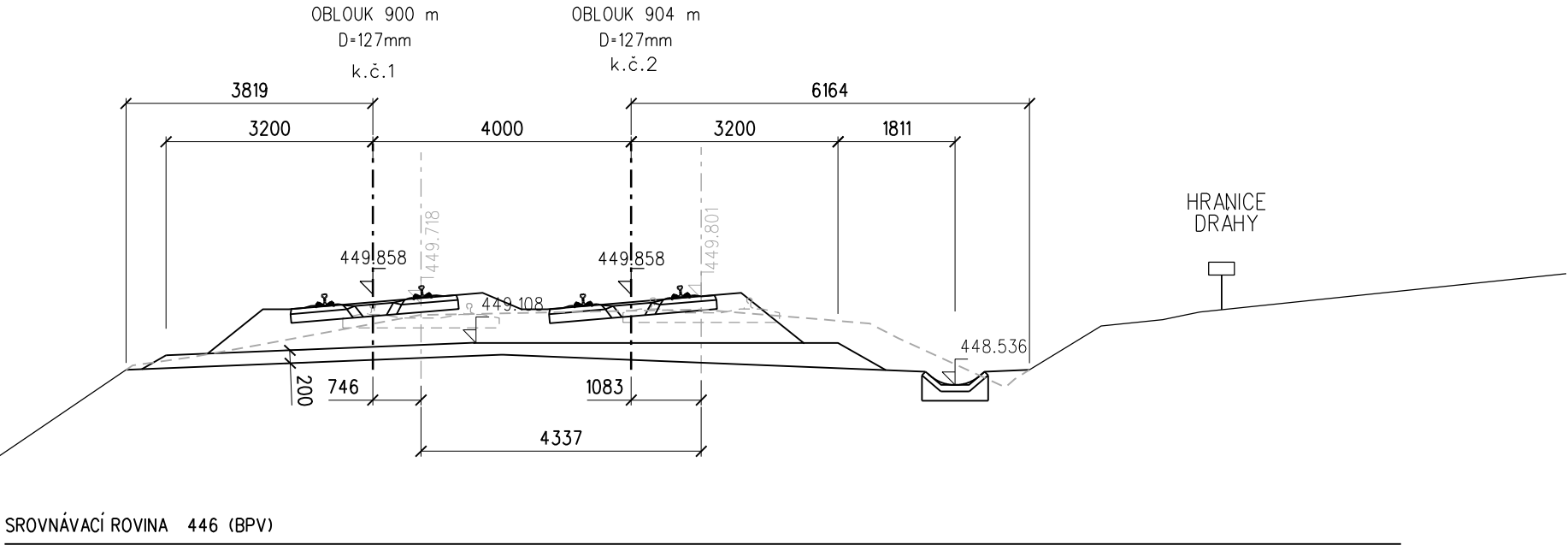
HRANICE
DRAHY



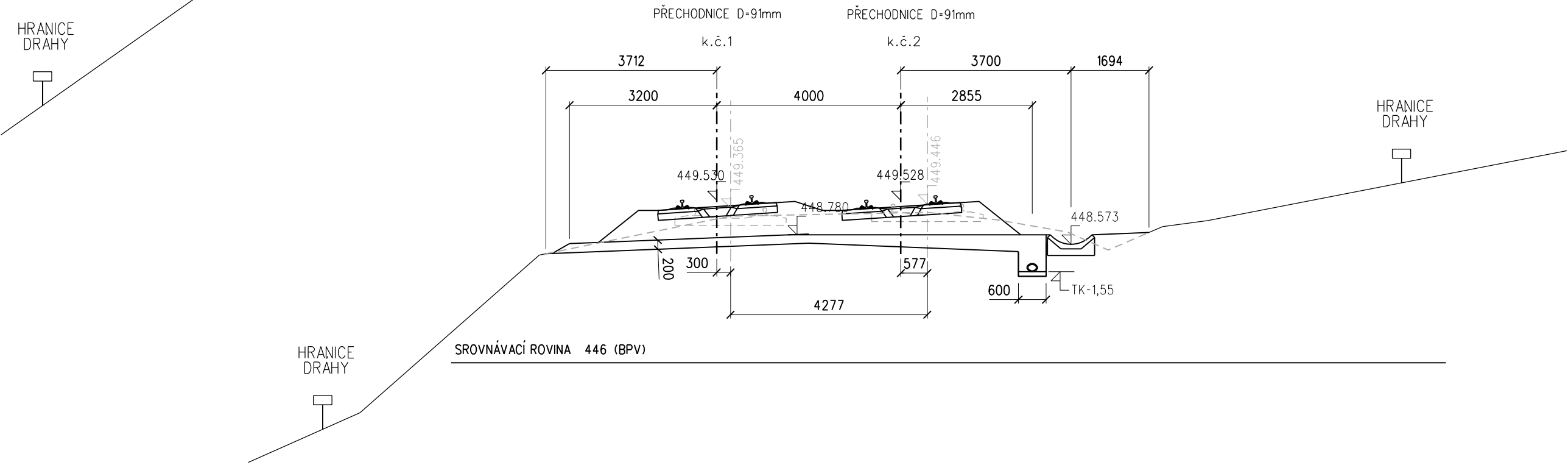
HRANICE
DRAHY

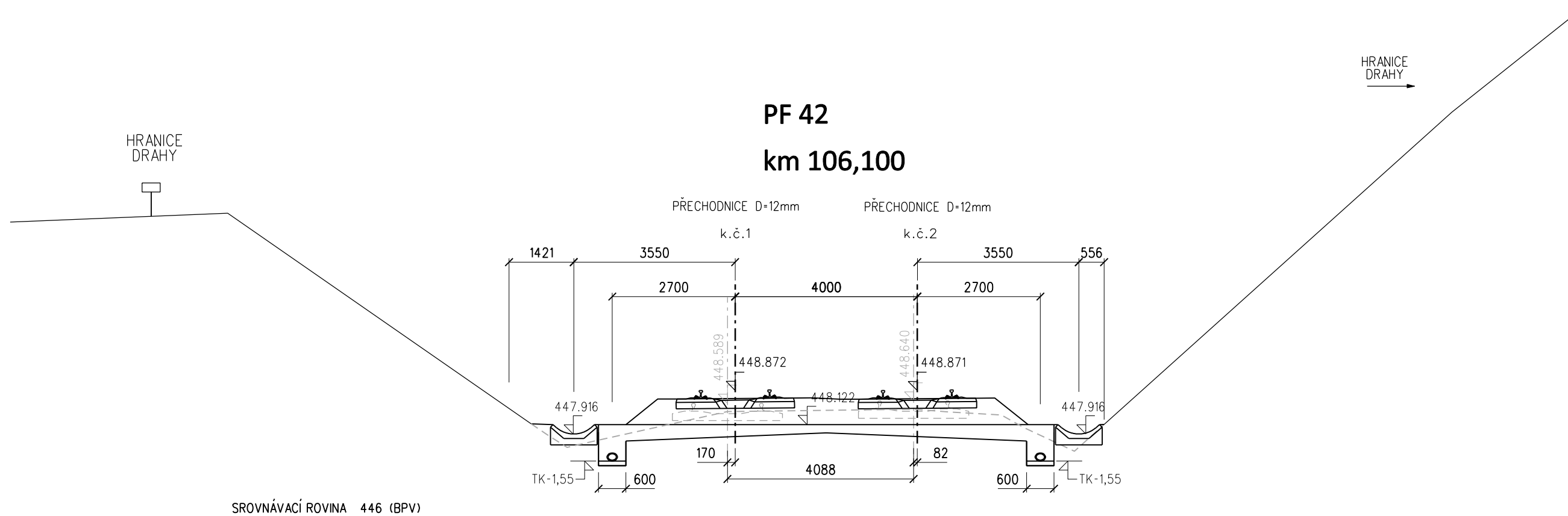
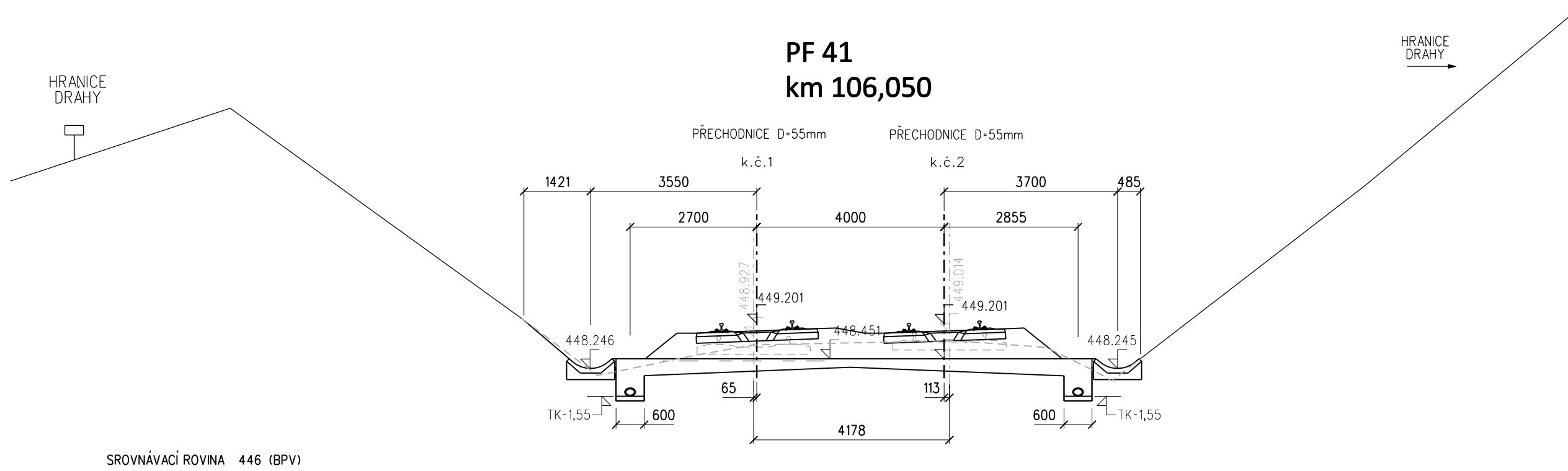


PF 39
km 105,950



PF 40
km 106,000

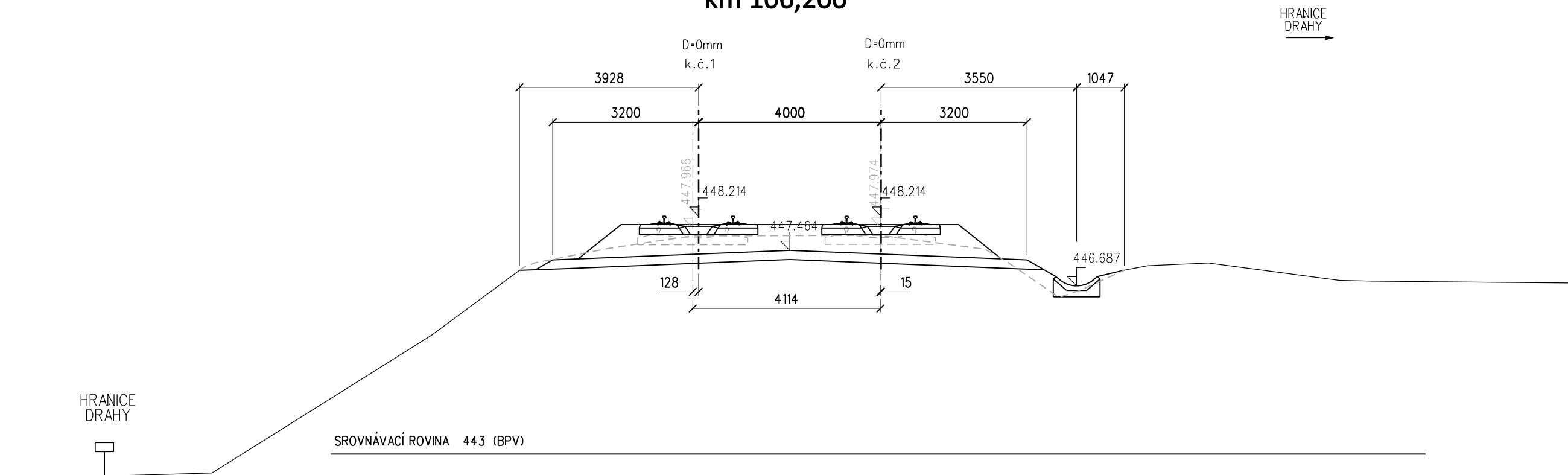




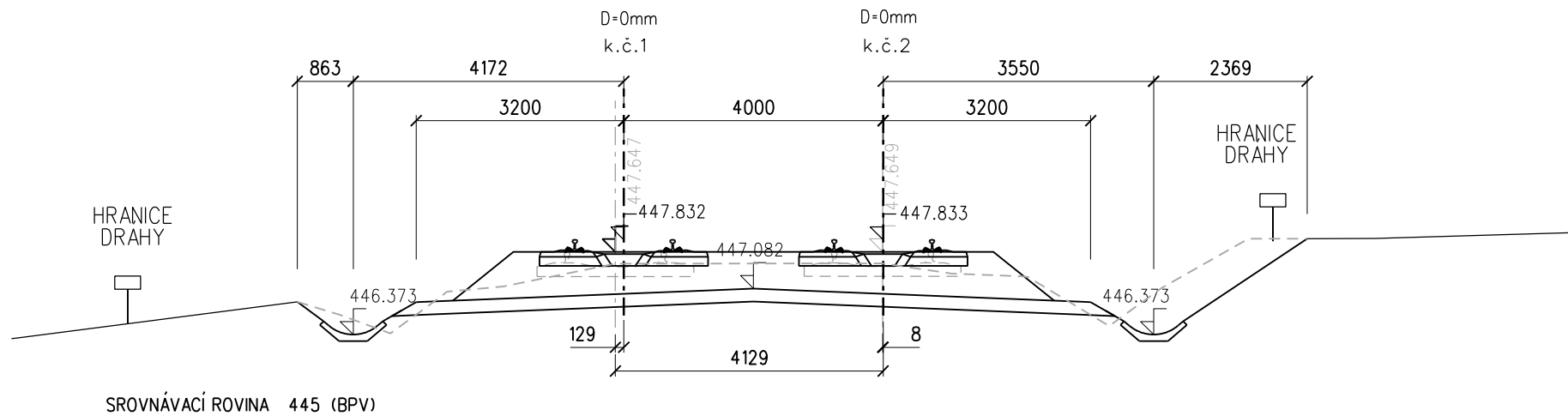
HRANICE
DRAHY



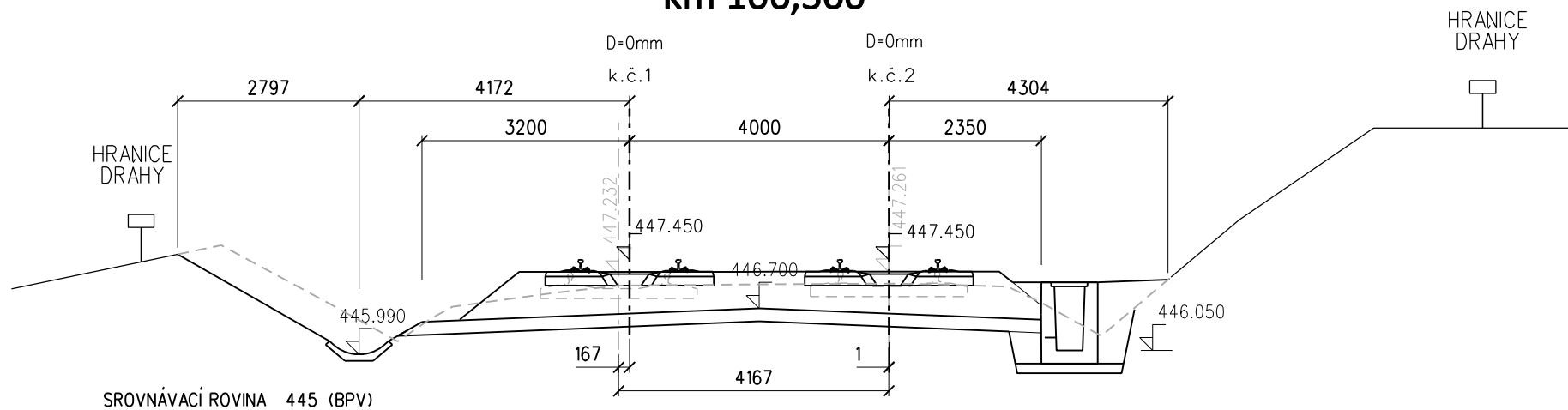
HRANICE
DRAHY



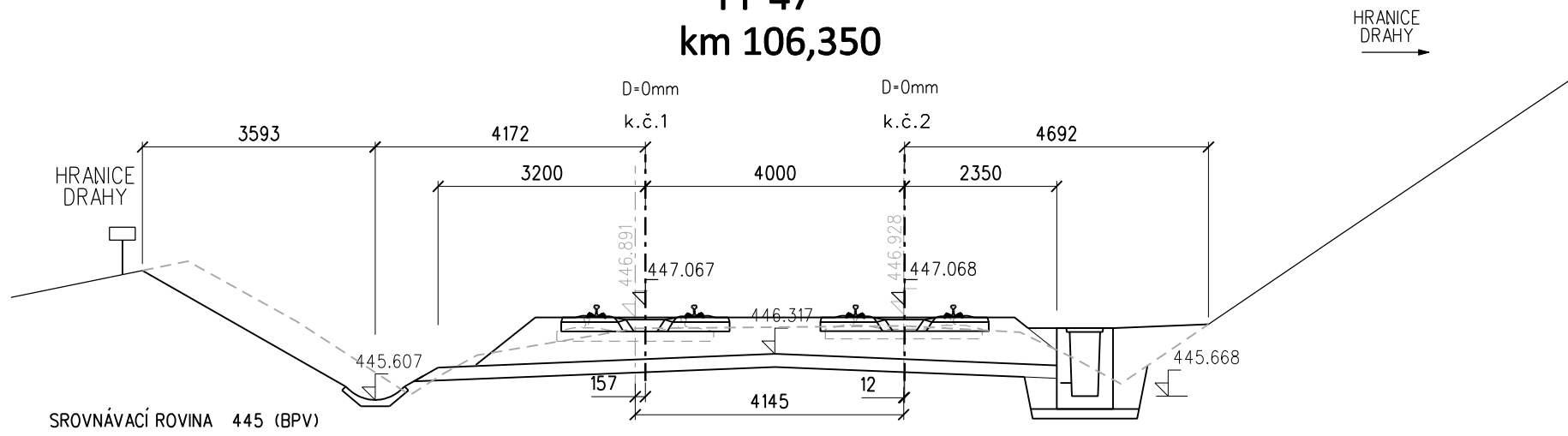
PF 45 km 106,250



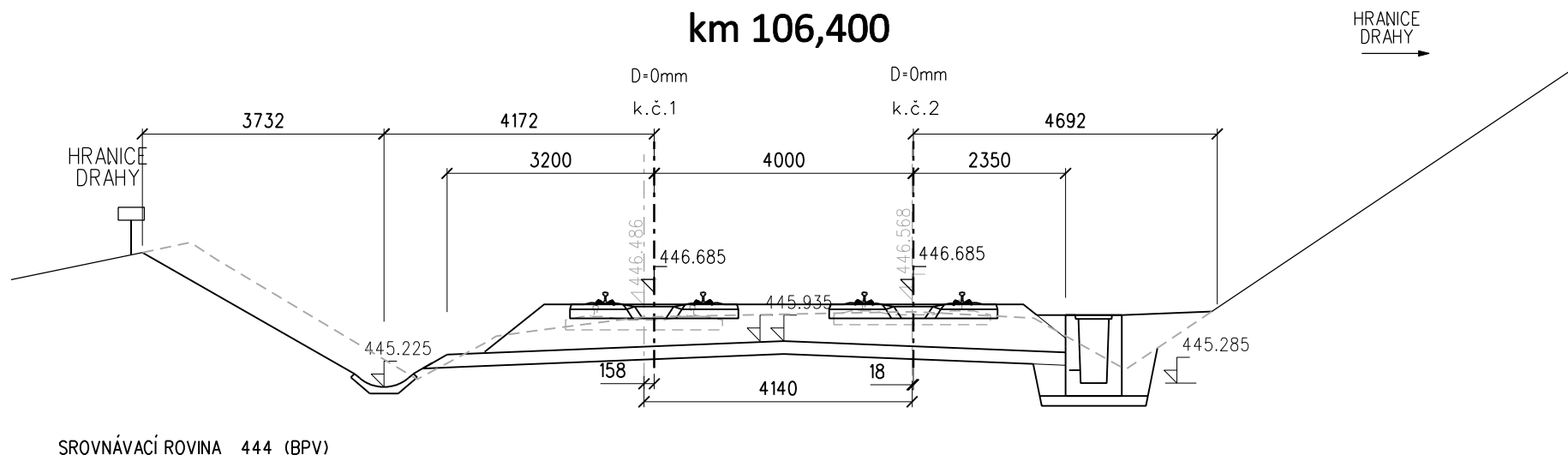
PF 46 km 106,300



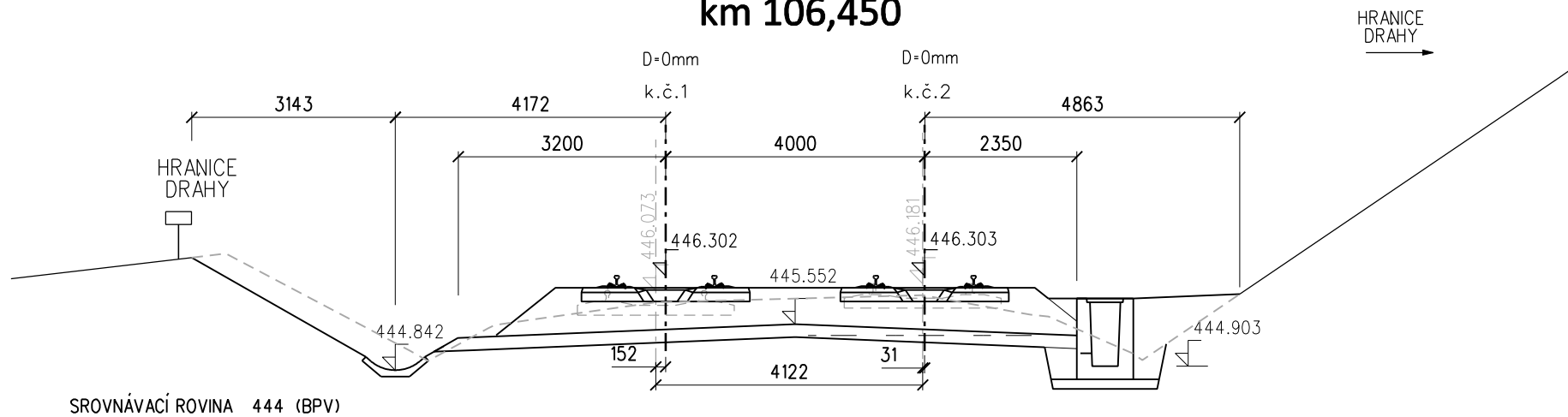
PF 47 km 106,350



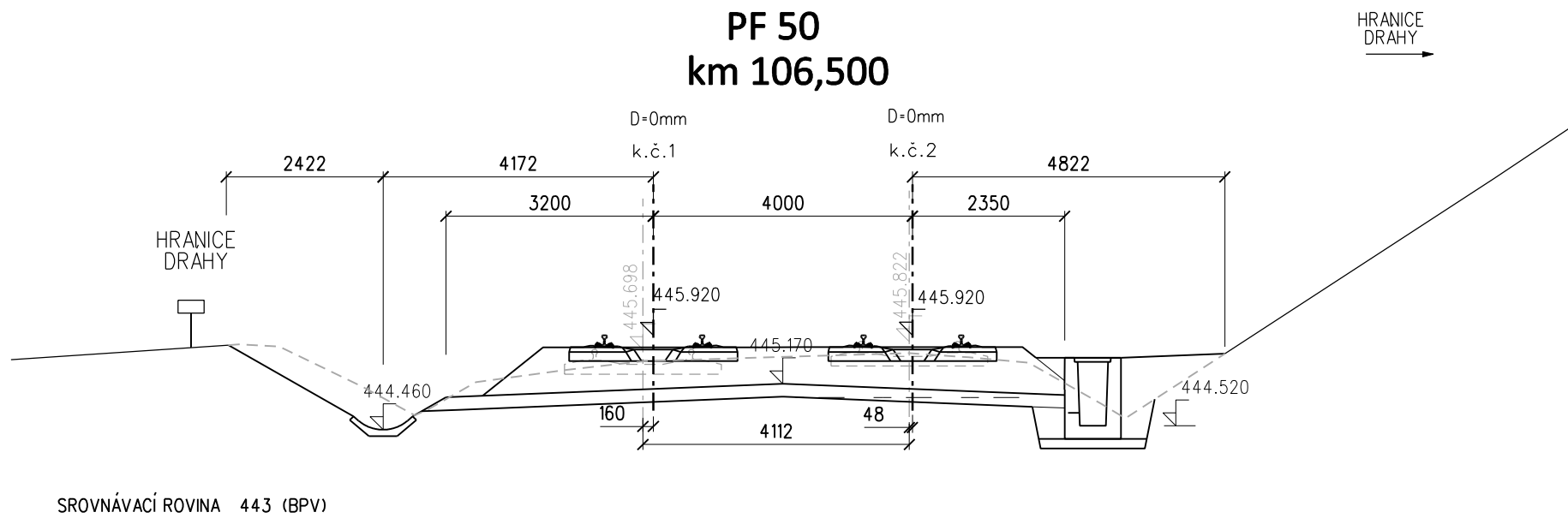
PF 48 km 106,400



PF 49 km 106,450



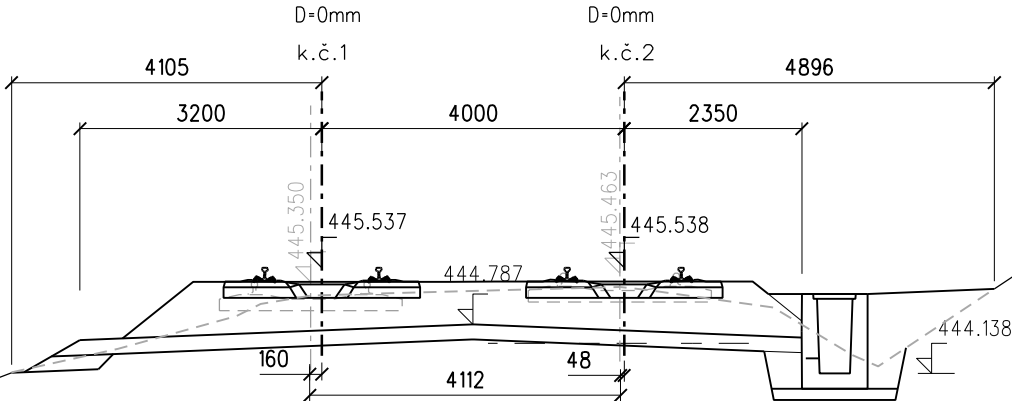
PF 50 km 106,500



PF 51
km 106,550

HRANICE
DRAHY
←

HRANICE
DRAHY

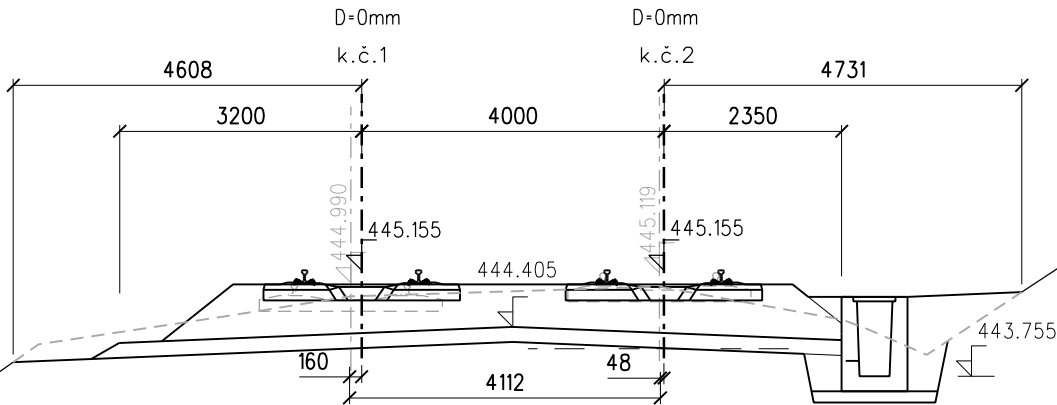


SROVNÁVACÍ ROVINA 442 (BPV)

PF 52
km 106,600

HRANICE
DRAHY

HRANICE
DRAHY

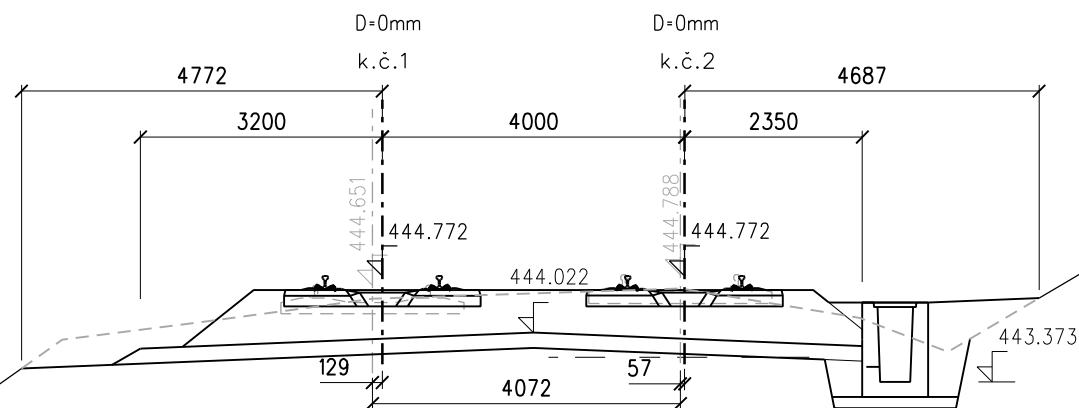


SROVNÁVACÍ ROVINA 439 (BPV)

HRANICE
DRAHY
←

PF 53
km 106,650

HRANICE
DRAHY
→

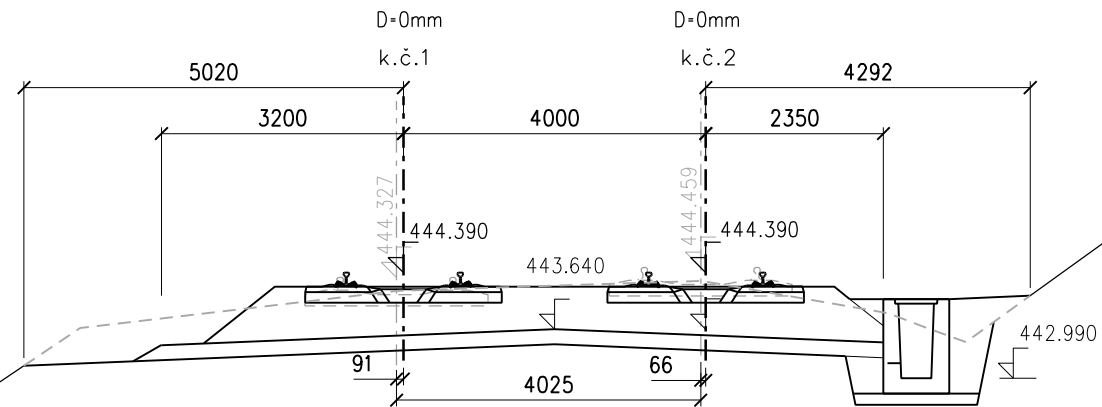


SROVNÁVACÍ ROVINA 439 (BPV)

PF 54
km 106,700

HRANICE
DRAHY
←

HRANICE
DRAHY
→

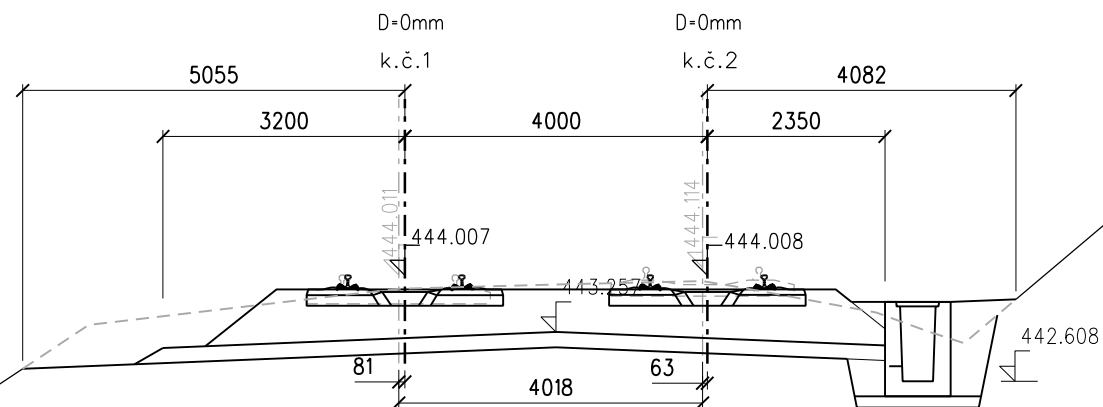


SROVNÁVACÍ ROVINA 439 (BPV)

HRANICE
DRAHY
←

PF 55
km 106,750

HRANICE
DRAHY
→

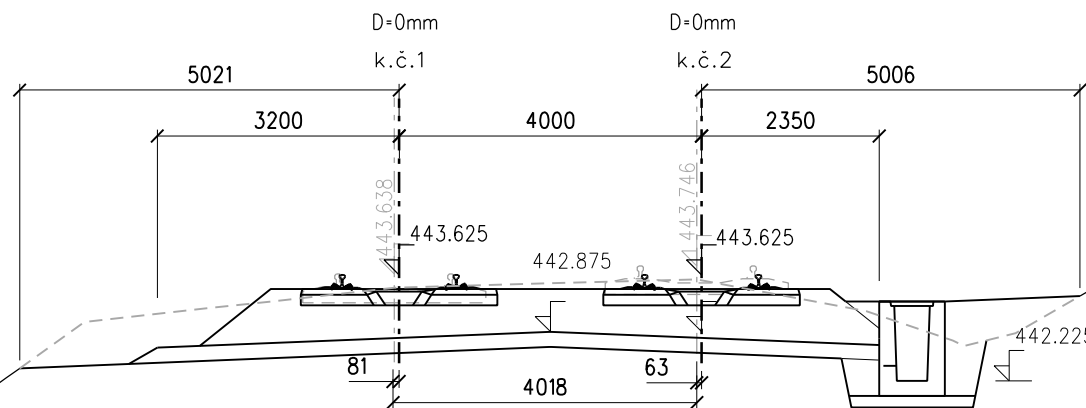


SROVNÁVACÍ ROVINA 439 (BPV)

HRANICE
DRAHY
←

HRANICE
DRAHY
→

PF 56 km 106,800

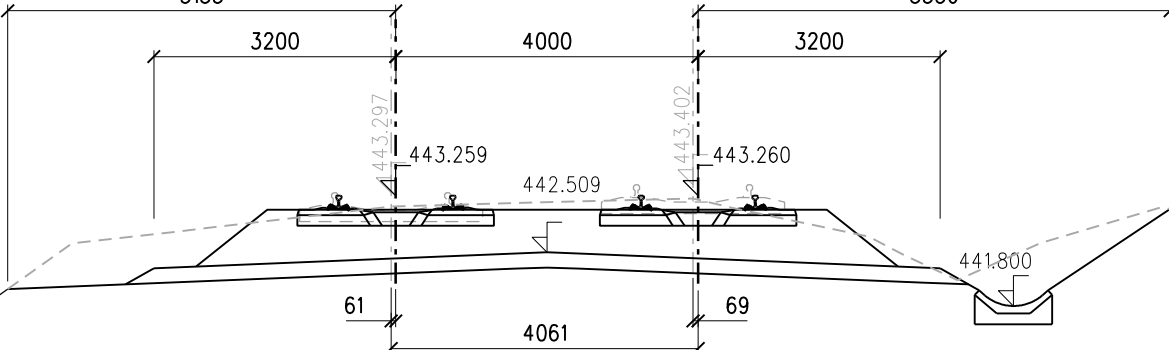


SROVNÁVACÍ ROVINA 438 (BPV)

km 106,850

D=0mm

D=0mm

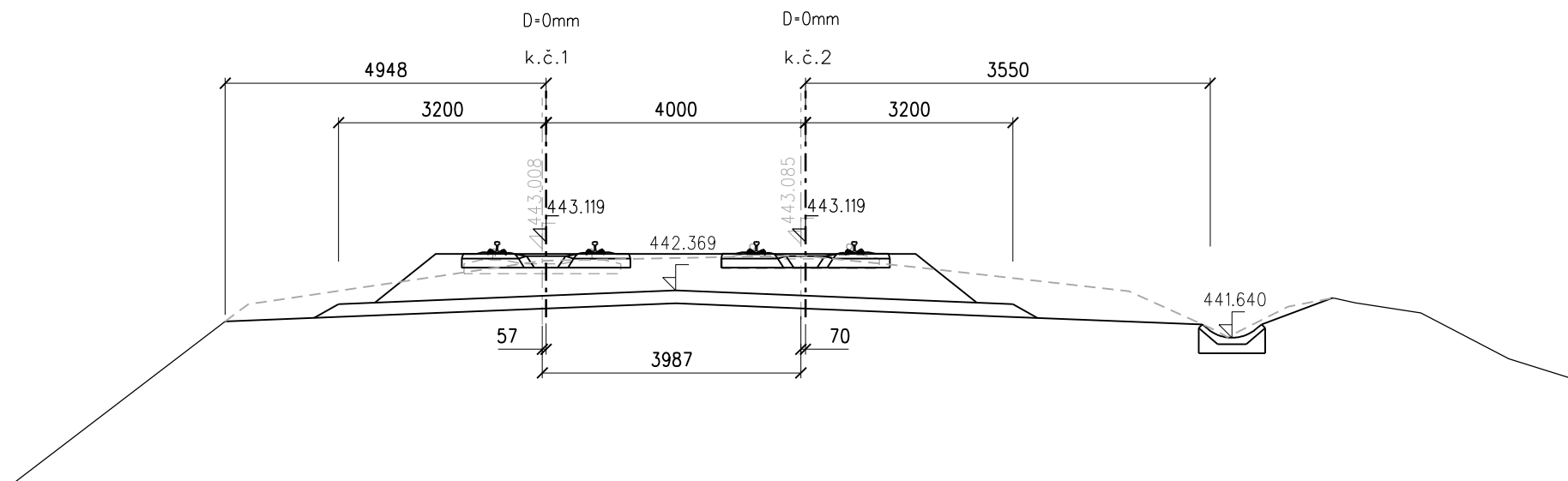


SROVNÁVACÍ ROVINA 438 (BPV)

HRANICE
DRAHY
←

PF 58 km 106,900

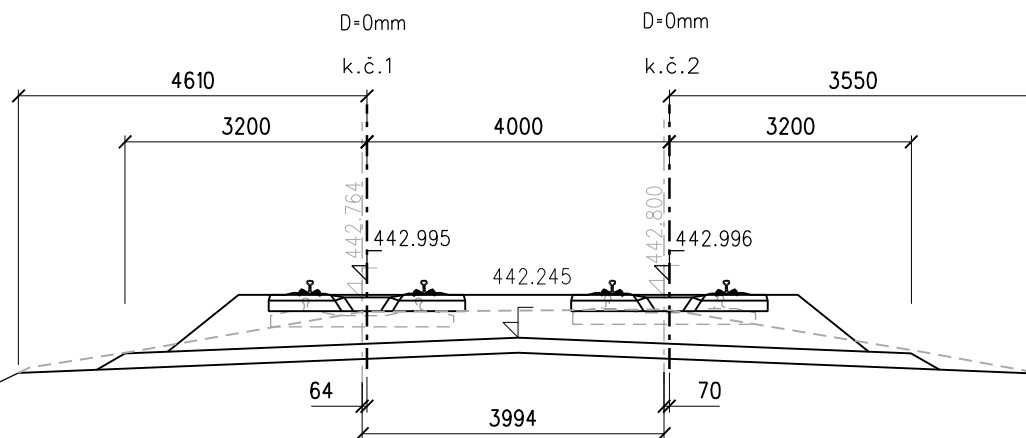
HRANICE
DRAHY
→



SROVNÁVACÍ ROVINA 438 (BPV)

PF 59
km 106,950

HRANICE
DRAHY



SROVNÁVACÍ ROVINA 438 (BPV)

PF 60
km 107,000

HRANICE
DRAHY

D=0mm

D=0mm

k.č.1

k.č.2

4194

3550

3200

4000

3200

442.558

442.527

442.871

442.872

442.121

90

3989

101

SROVNÁVACÍ ROVINA 438 (BPV)

PF 61

km 107,050

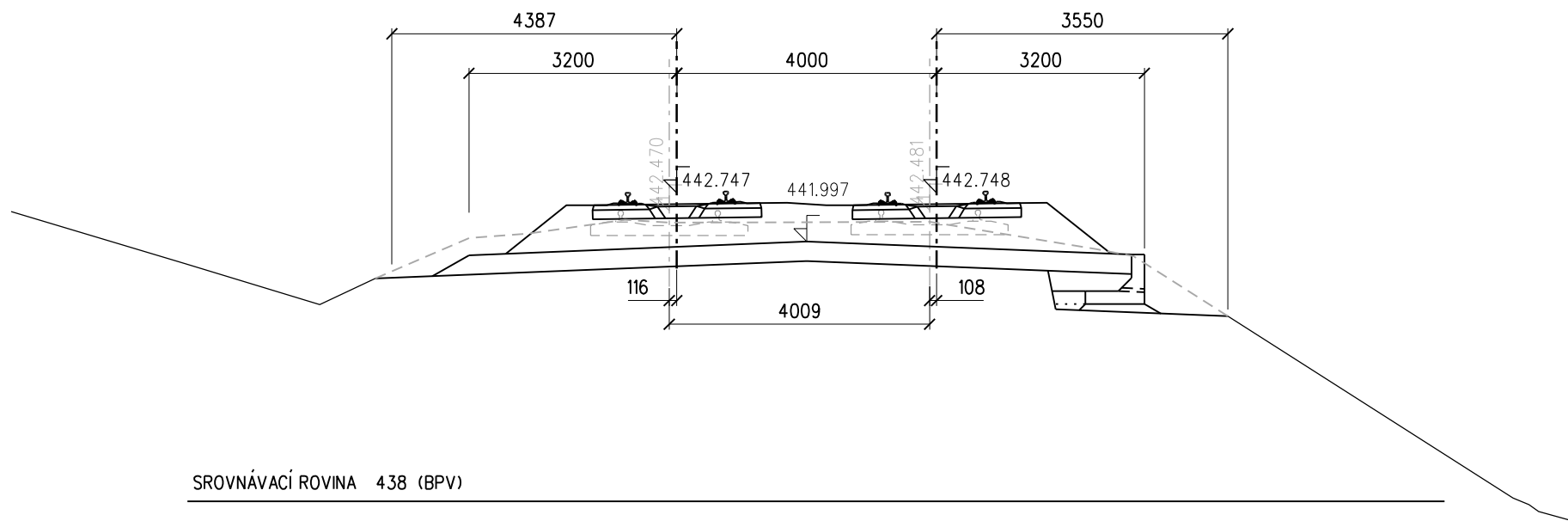
HRANICE
DRAHY
←

PŘECHODNICE D=20mm

PŘECHODNICE D=20mm

k.č.1

k.č.2



HRANICE
DRAHY
←

PF 62

km 107,100

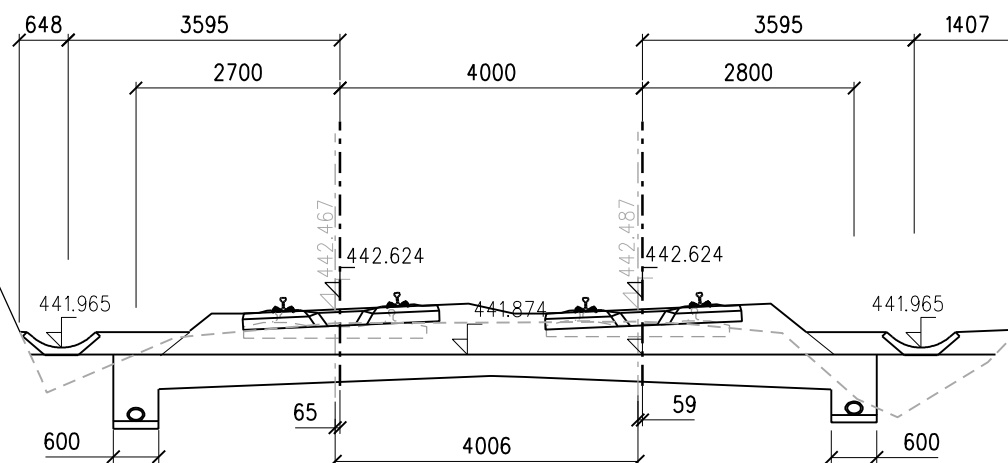
HRANICE
DRAHY
→

PŘECHODNICE D=65mm

PŘECHODNICE D=65mm

k.č.1

k.č.2



SROVNÁVACÍ ROVINA 437 (BPV)

HRANICE
DRAHY
←

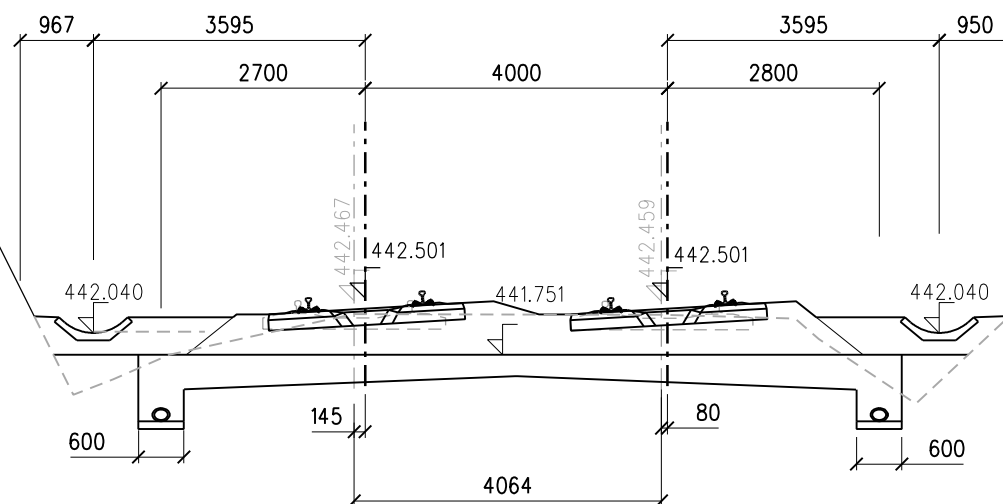
PF 63

km 107,150

HRANICE
DRAHY
→

OBLOUK 1394,5 m
D=87mm
k.č.1

OBLOUK 1398,5 m
D=87mm
k.č.2



SROVNÁVACÍ ROVINA 438 (BPV)

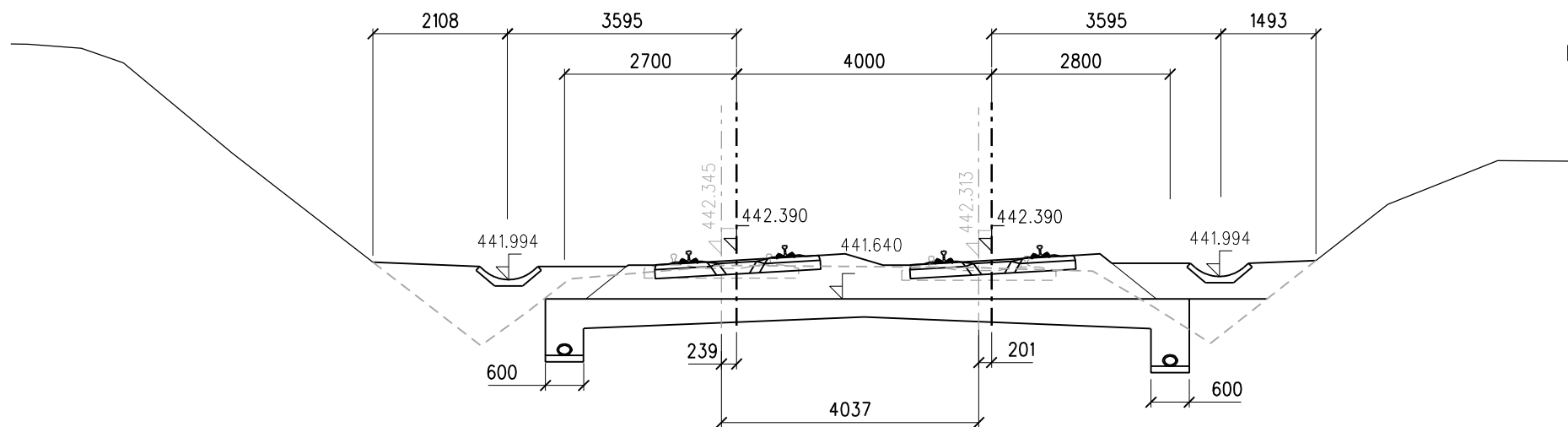
km 107,250

HRANICE
DRAHY
←

HRANICE
DRAHY
→

OBLOUK 1394,5 m
D=87mm
k.č.1

OBLOUK 1398,5 m
D=87mm
k.č.2



SROVNÁVACÍ ROVINA 437 (BPV)

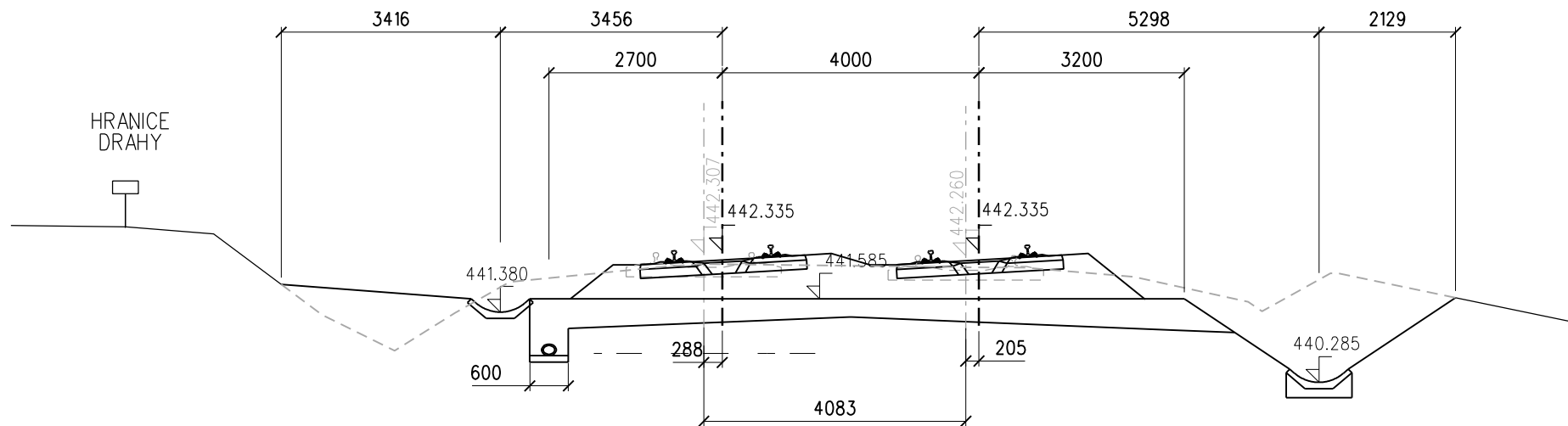
PF 65

km 107,300

HRANICE
DRAHY
→

OBLOUK 1394,5 m
D=87mm
k.č.1

OBLOUK 1398,5 m
D=87mm
k.č.2



PF 66

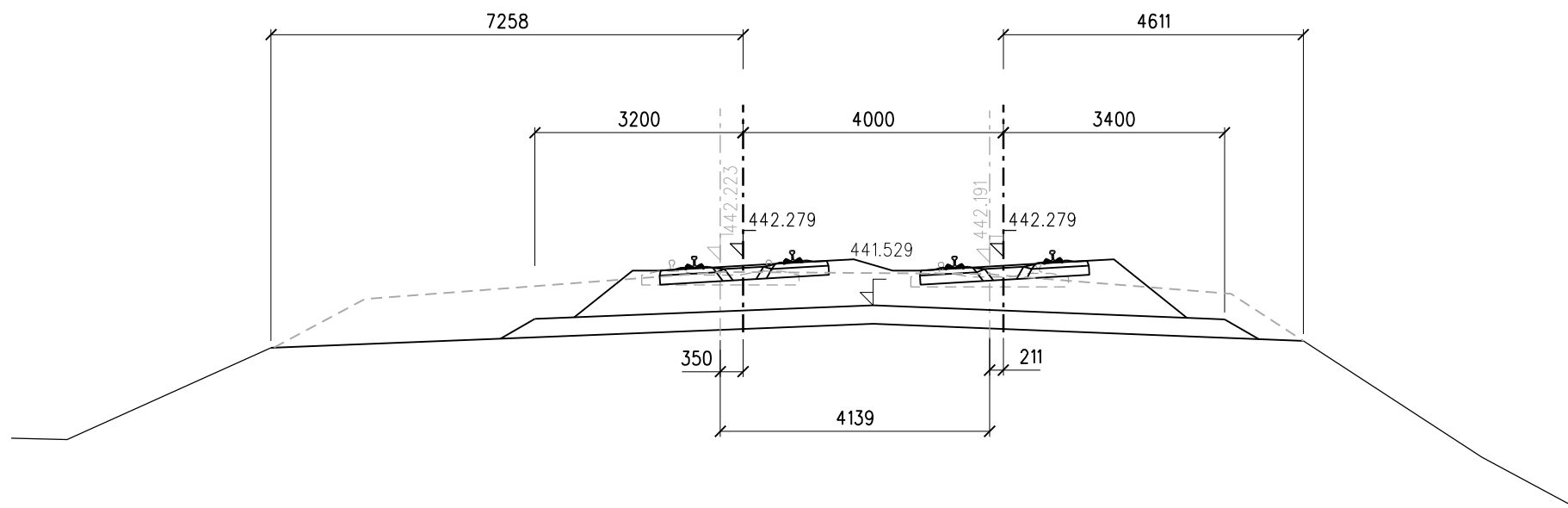
km 107,350

HRANICE
DRAHY
←

OBLOUK 1394,5 m
D=87mm
k.č.1

OBLOUK 1398,5 m
D=87mm
k.č.2

HRANICE
DRAHY
→



SROVNÁVACÍ ROVINA 437 (BPV)

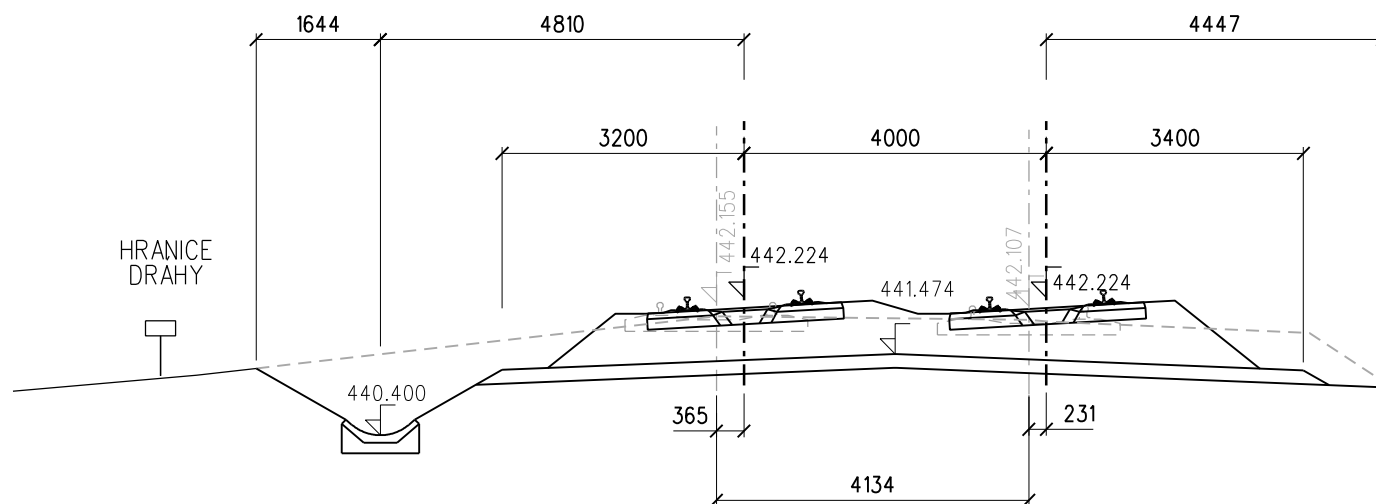
PF 67

km 107,400

HRANICE
DRAHY
→

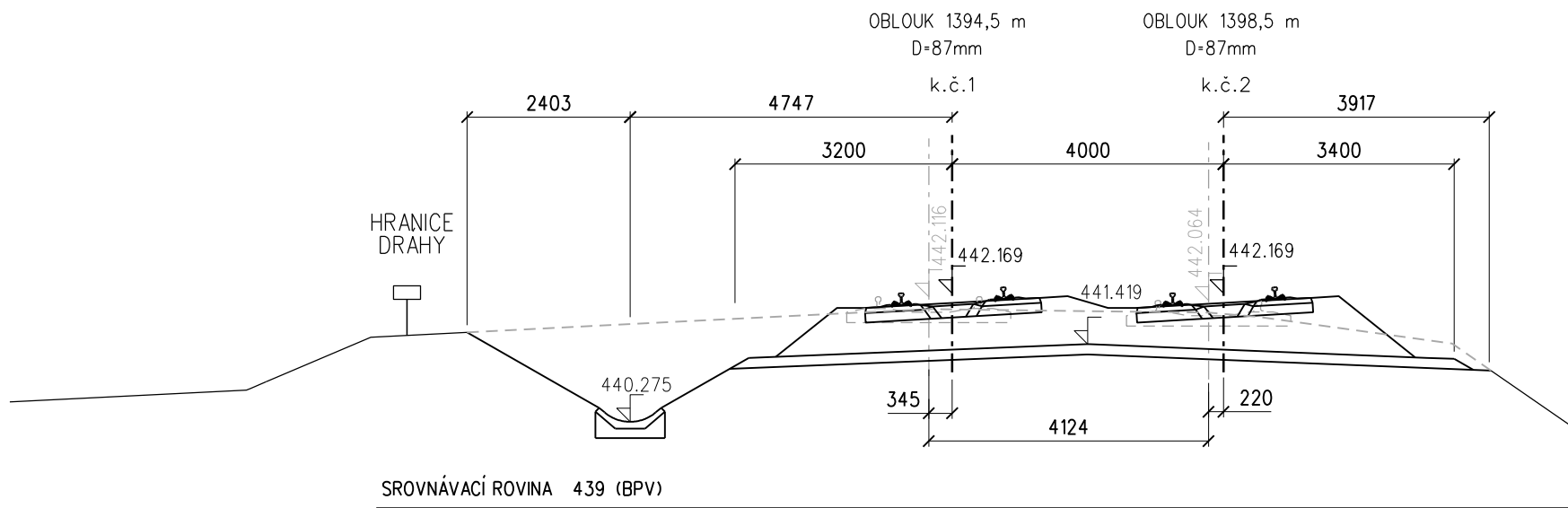
OBLOUK 1394,5 m
D=87mm
k.č.1

OBLOUK 1398,5 m
D=87mm
k.č.2

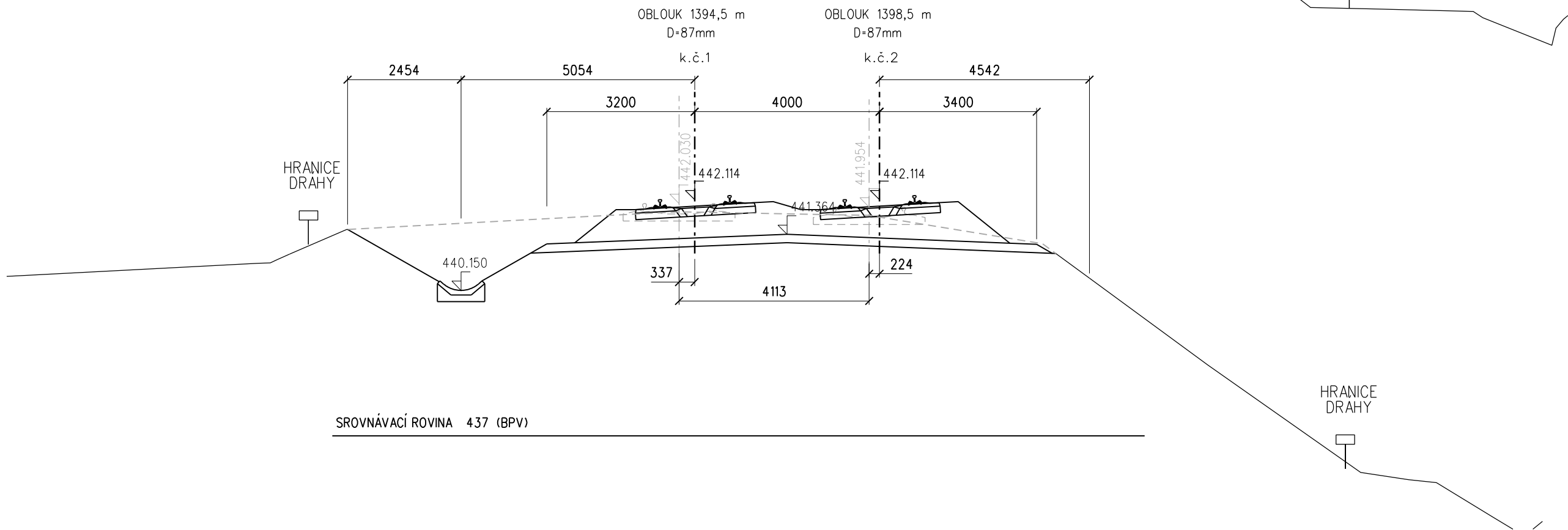


SROVNÁVACÍ ROVINA 437 (BPV)

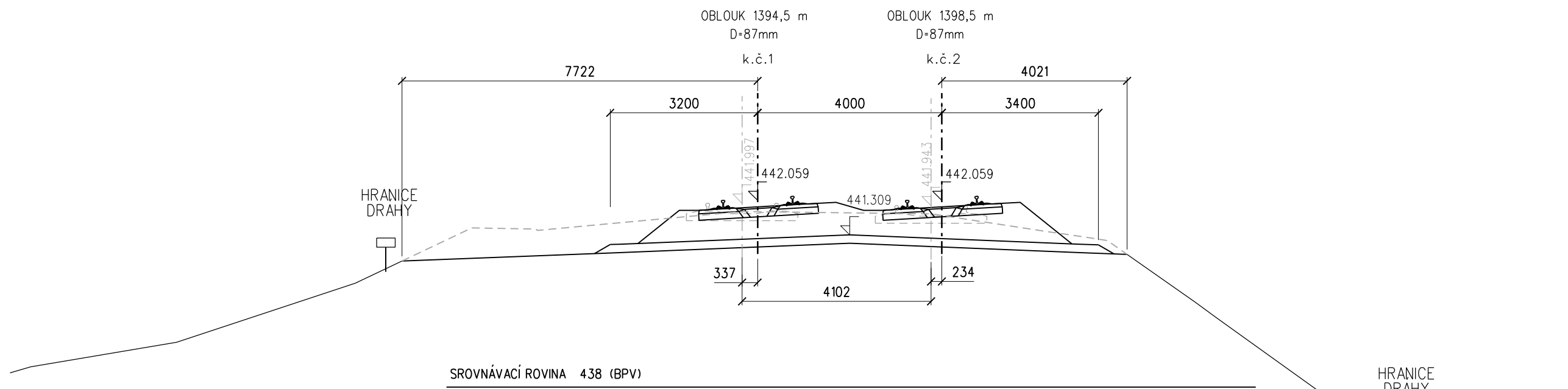
PF 68
km 107,450



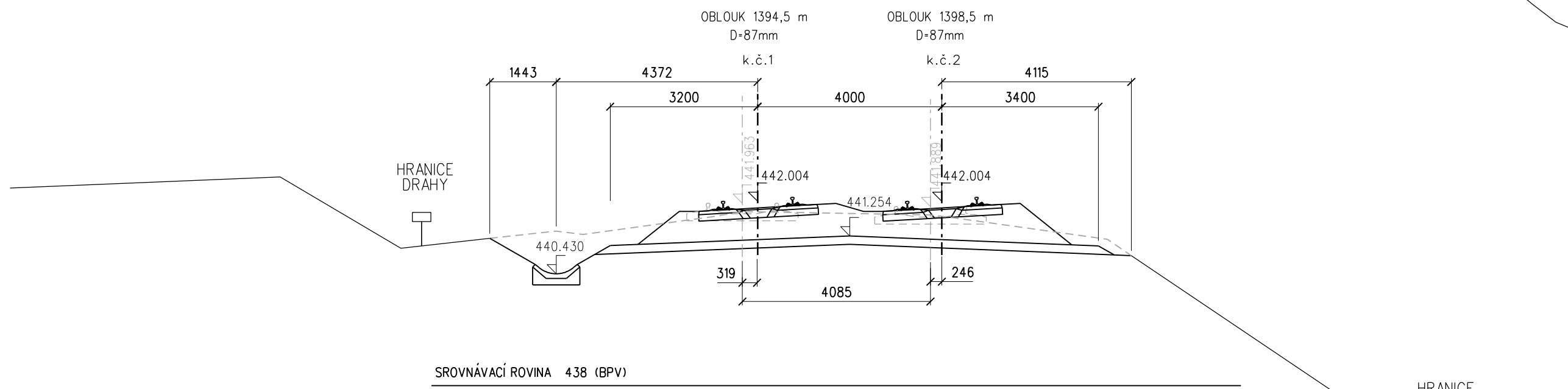
PF 70
km 107,500



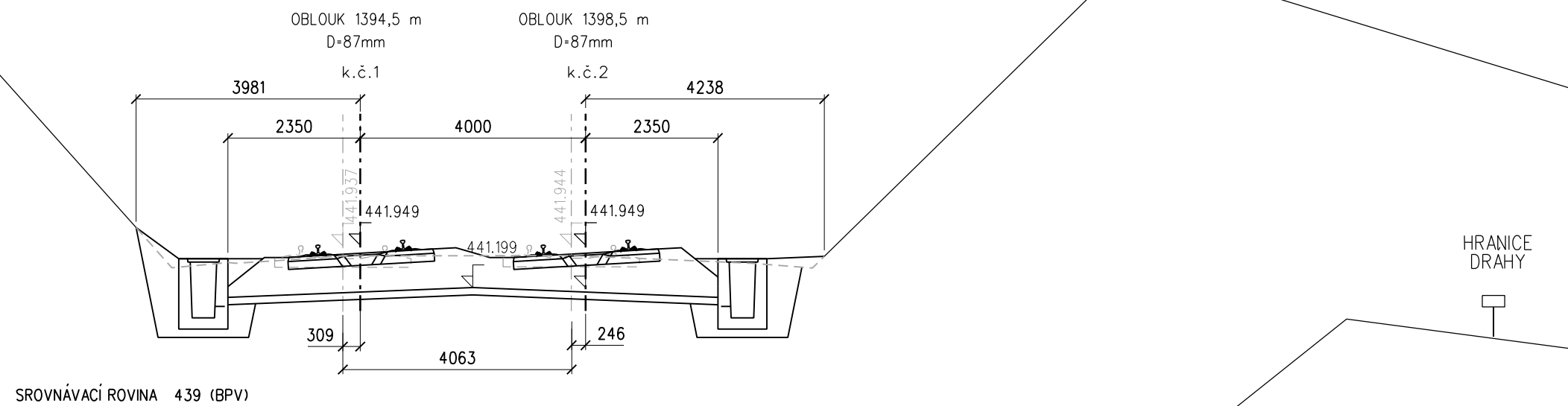
PF 71
km 107,550



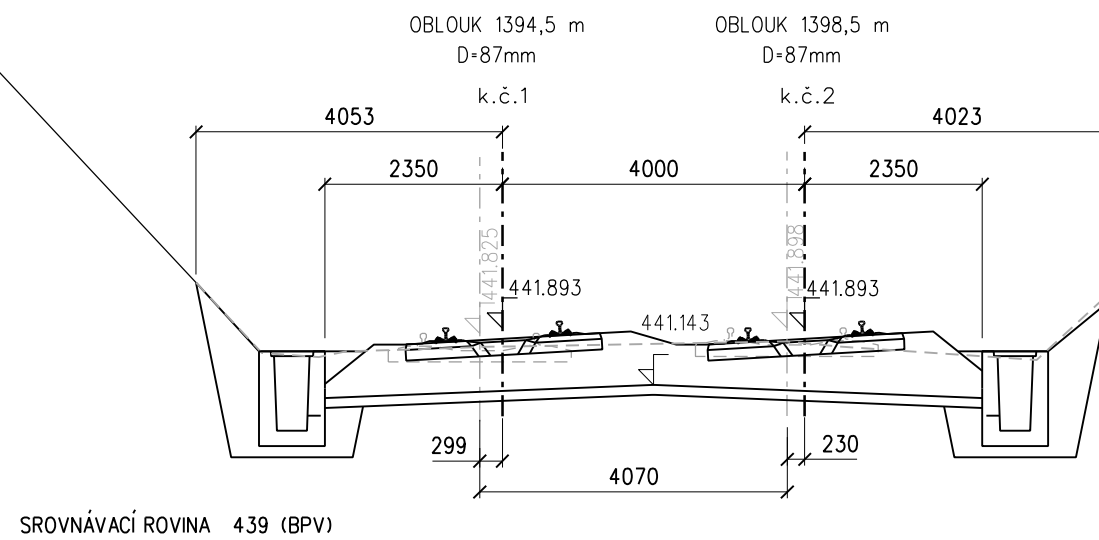
PF 72
km 107,600

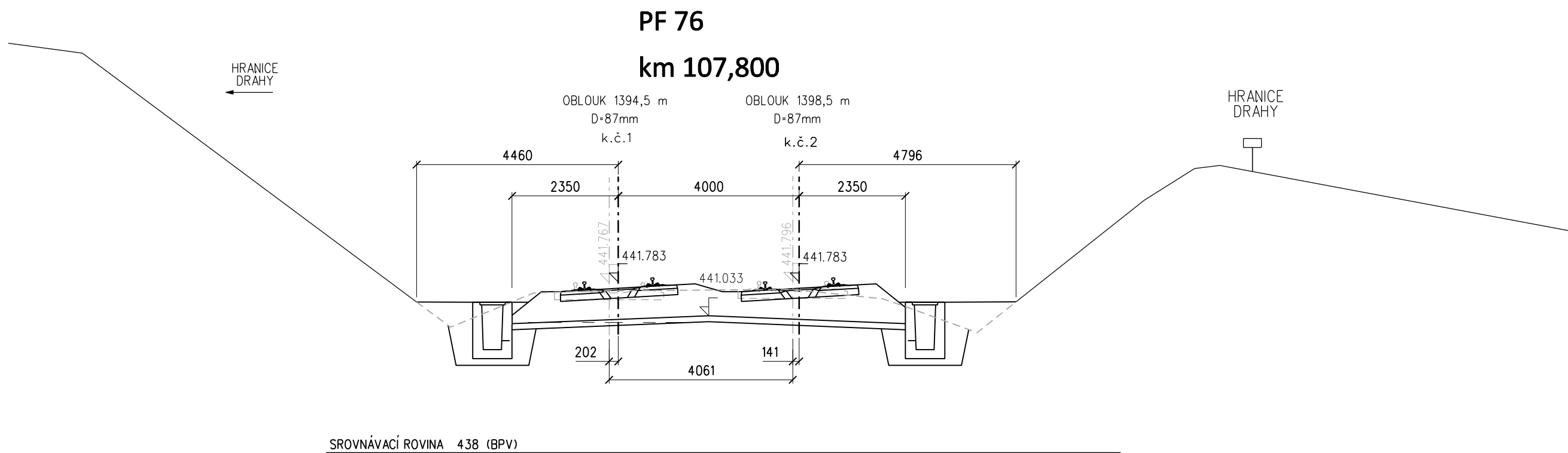
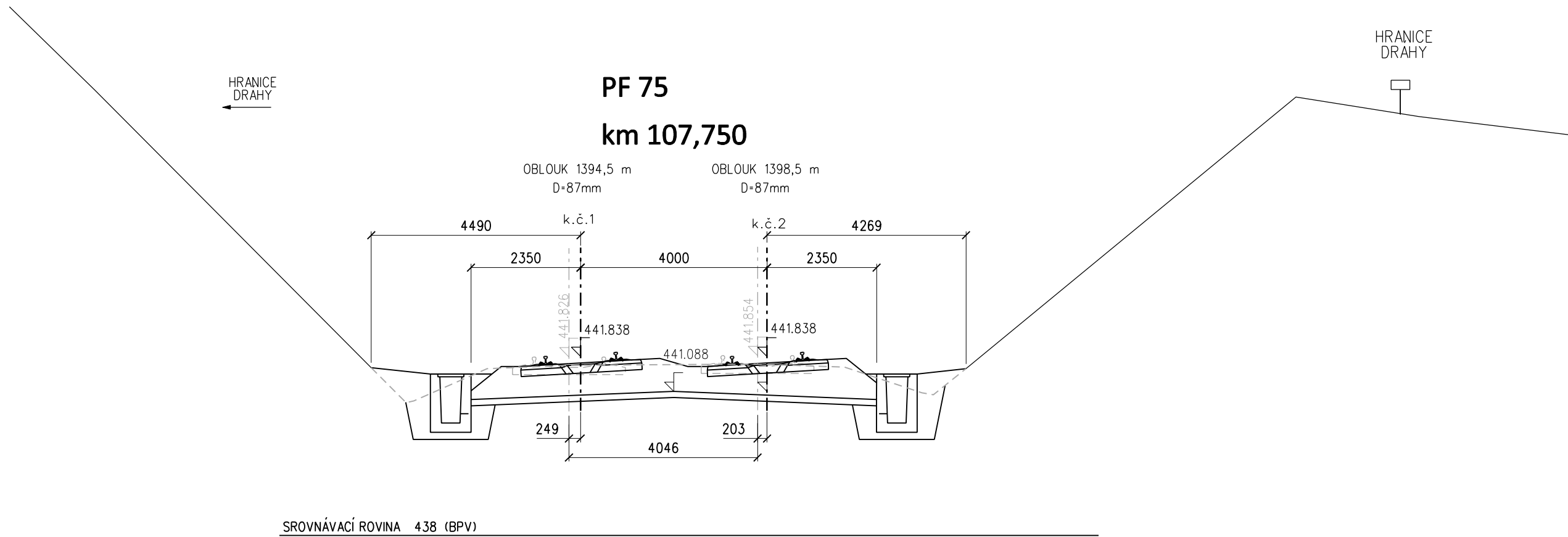


PF 73
km 107,650



PF 74
km 107,700





km 107,850

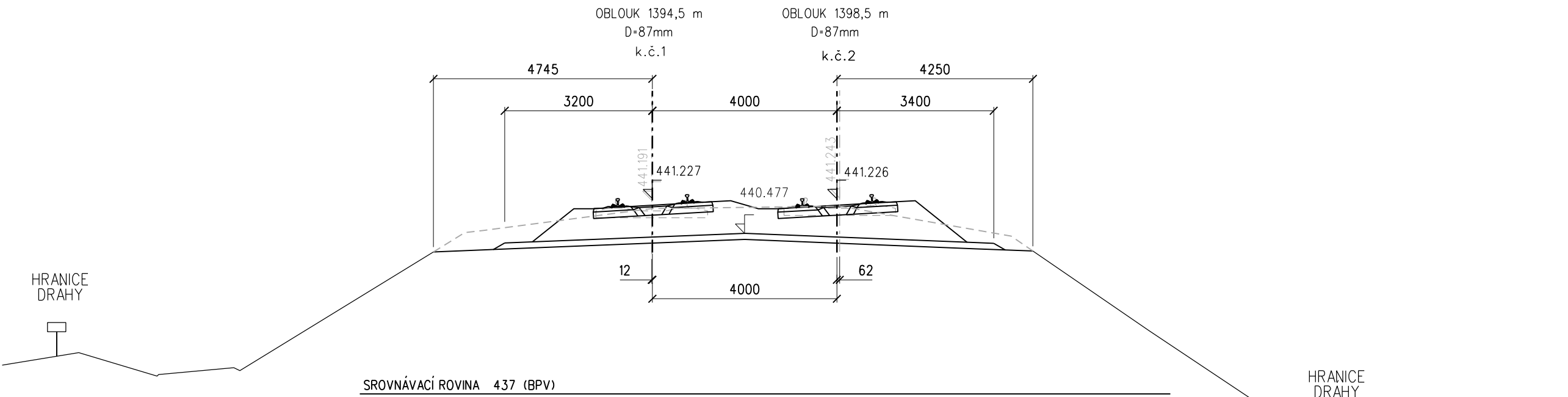


km 107,900



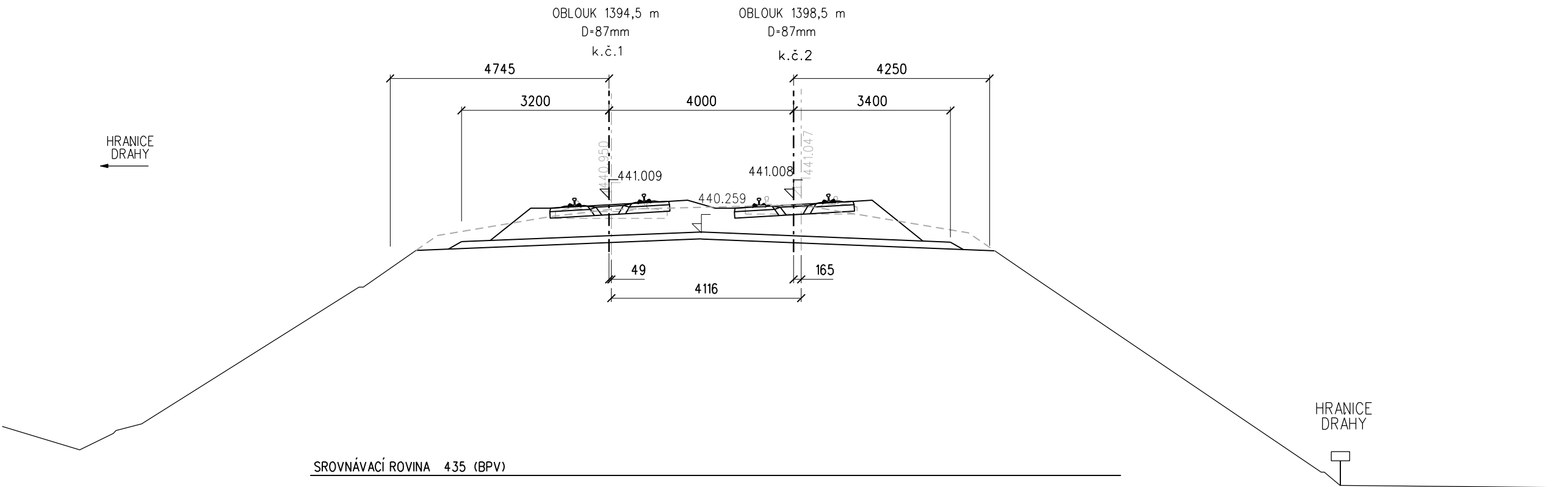
PF 79

km 107,950

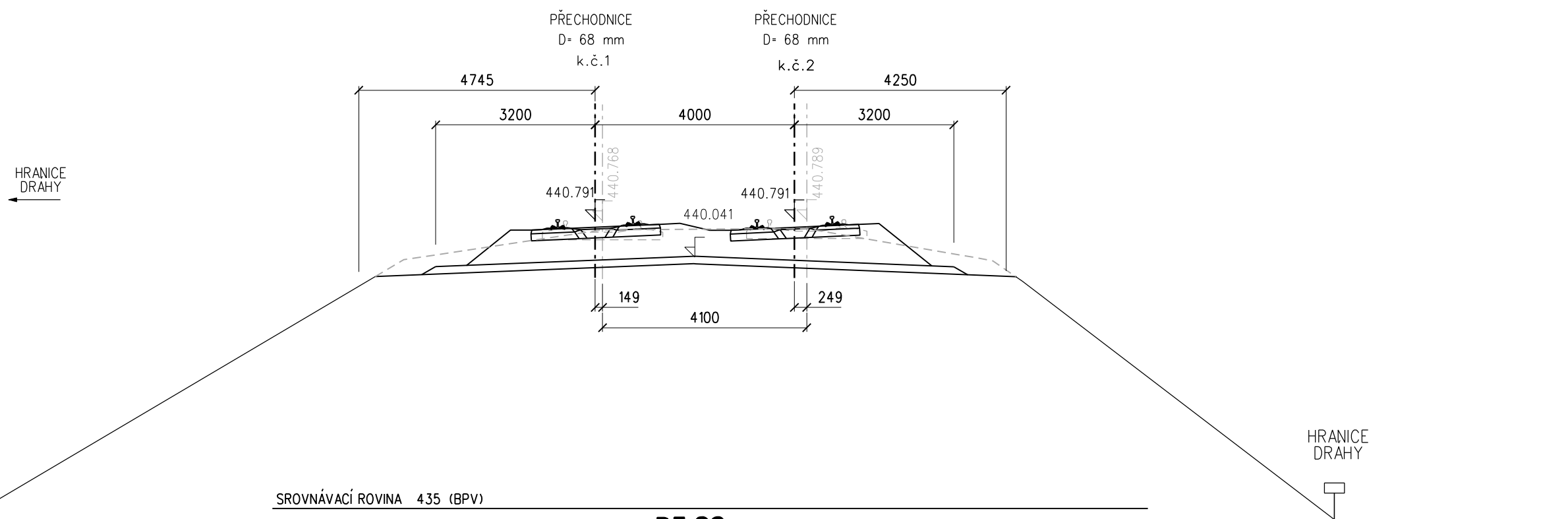


PF 80

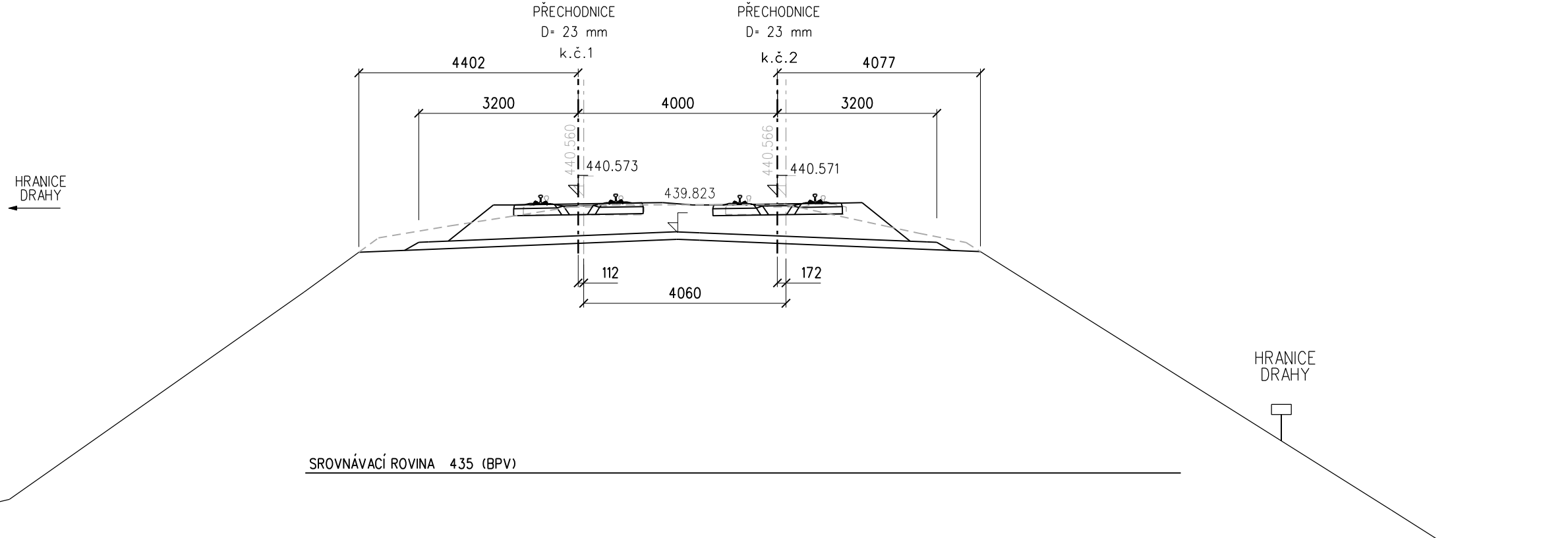
km 108,000



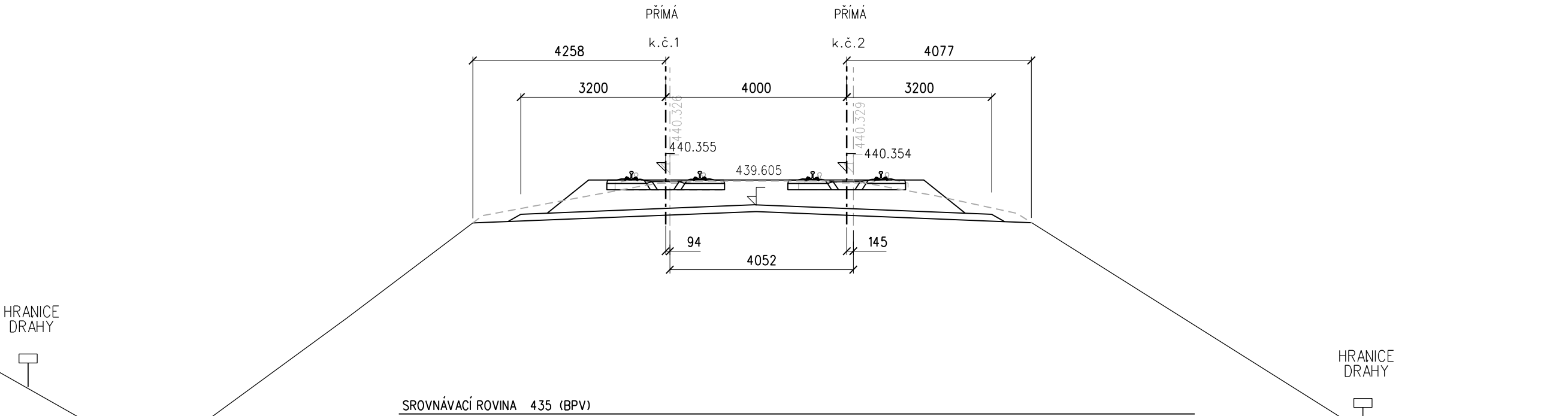
PF 81
km 108,050



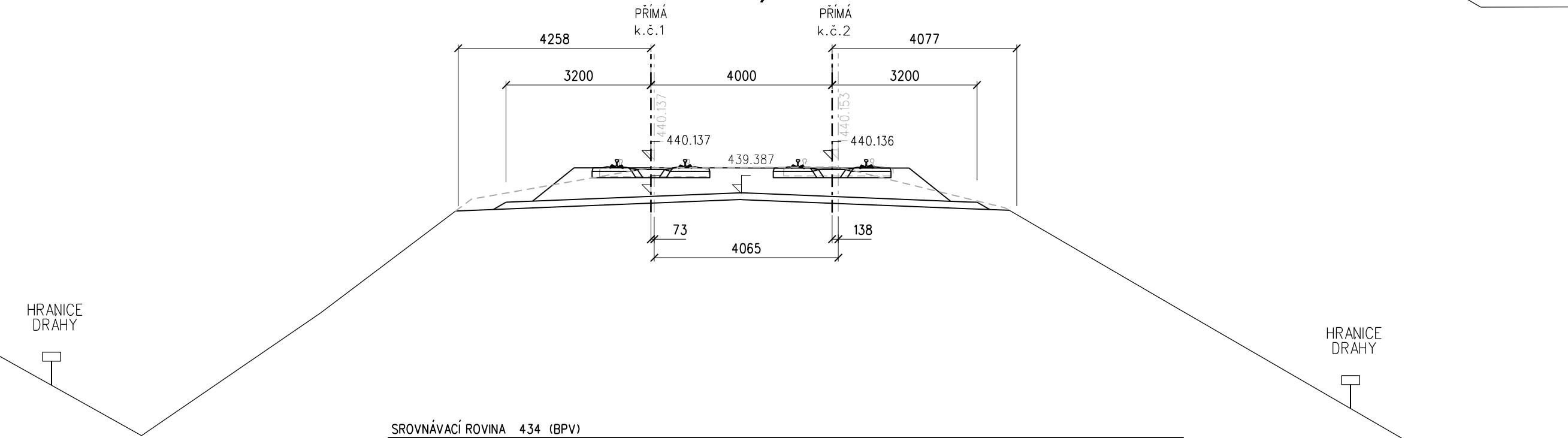
PF 82
km 108,100



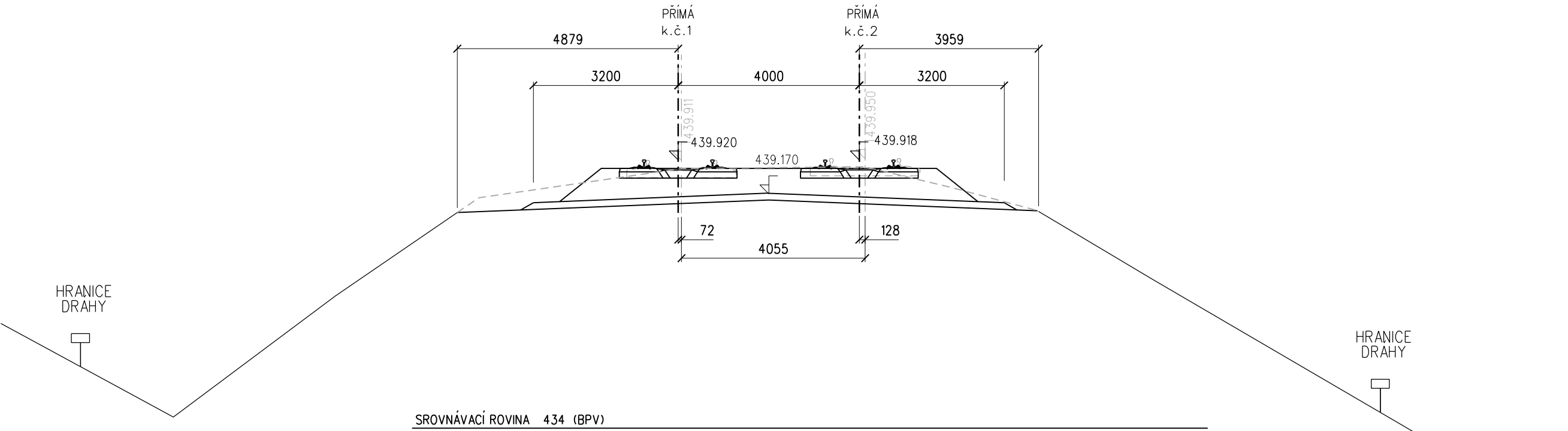
PF 83
km 108,150



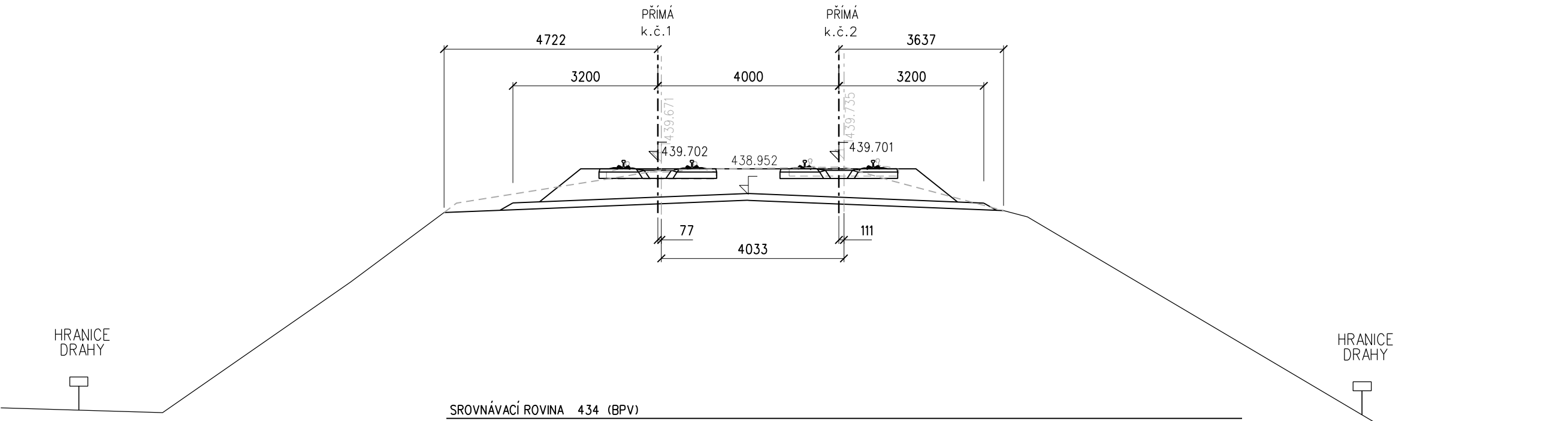
PF 84
km 108,200



PF 85
km 108,250



PF 86
km 108,300

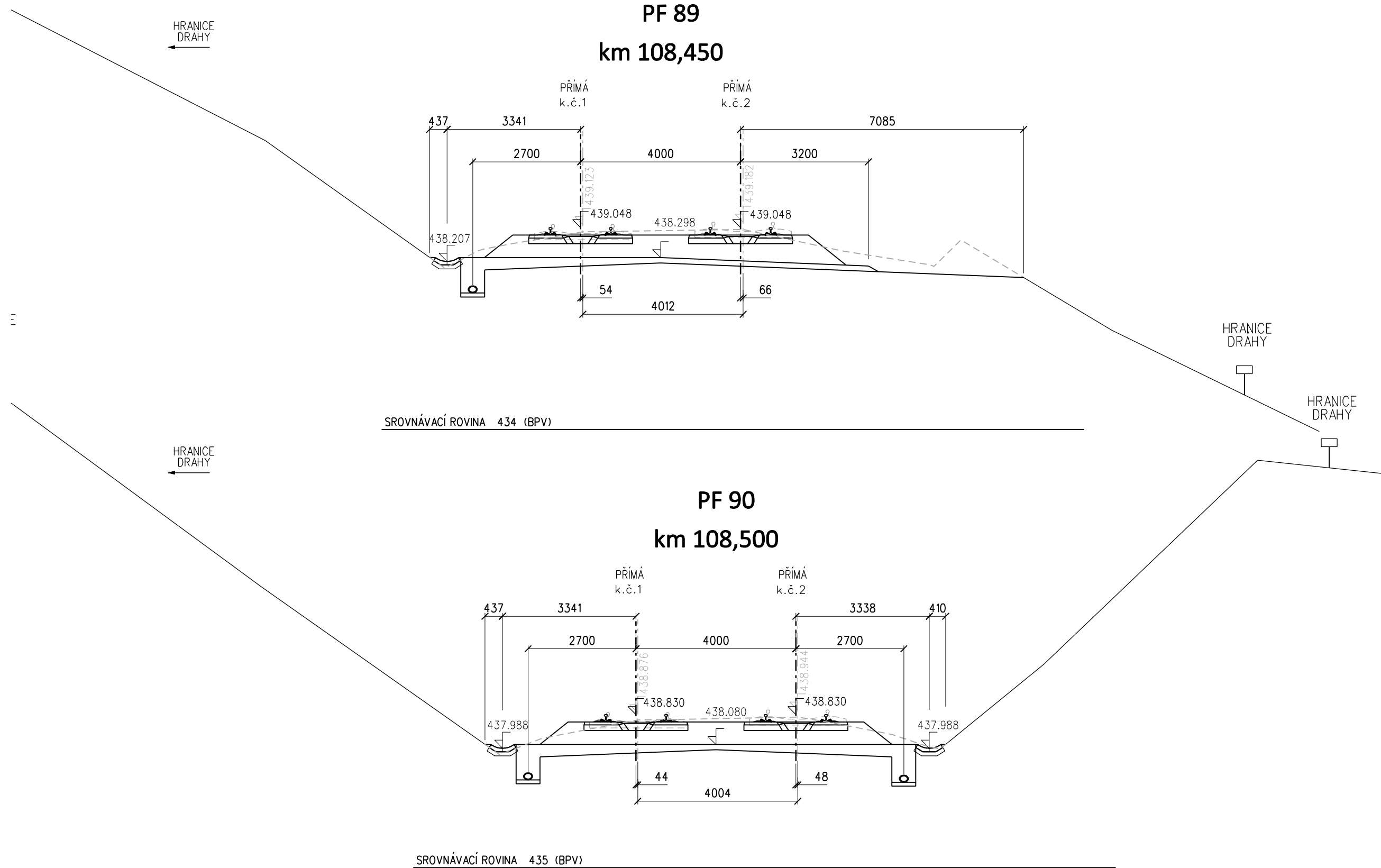


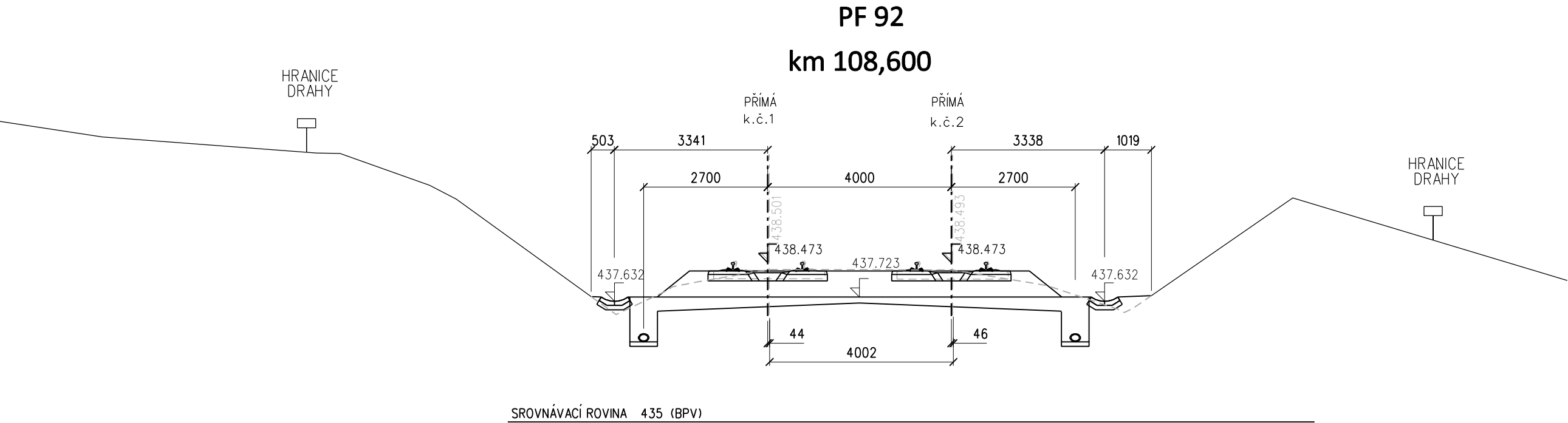
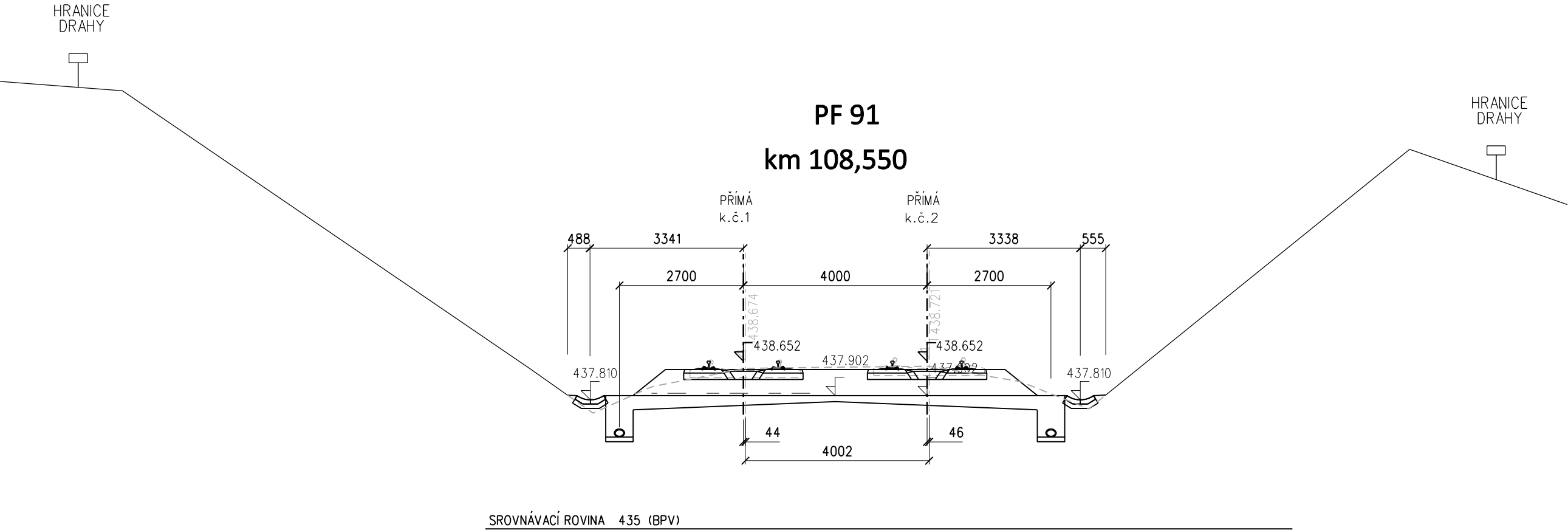
km 108,350



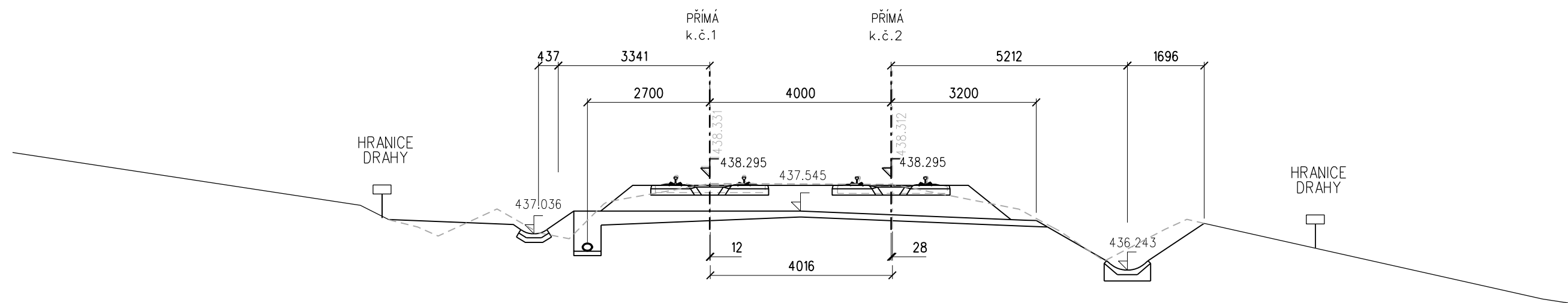
km 108,400





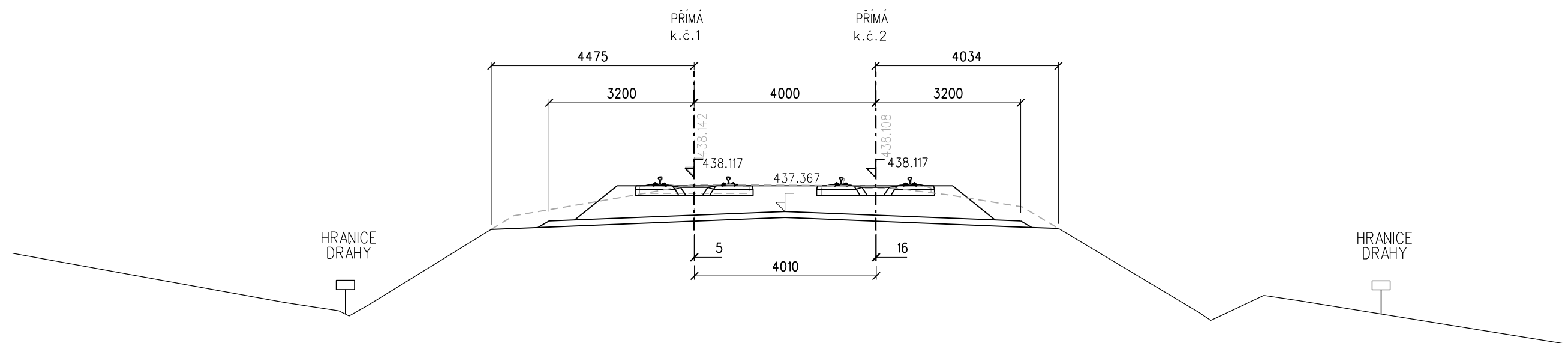


PF 93
km 108,650

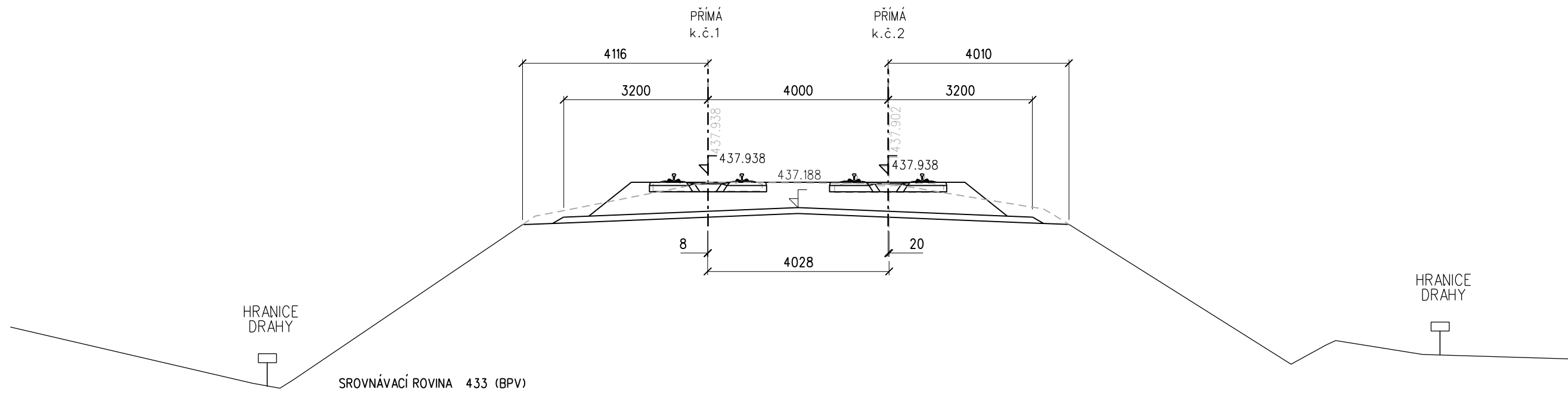


SROVNÁVACÍ ROVINA 434 (BPV)

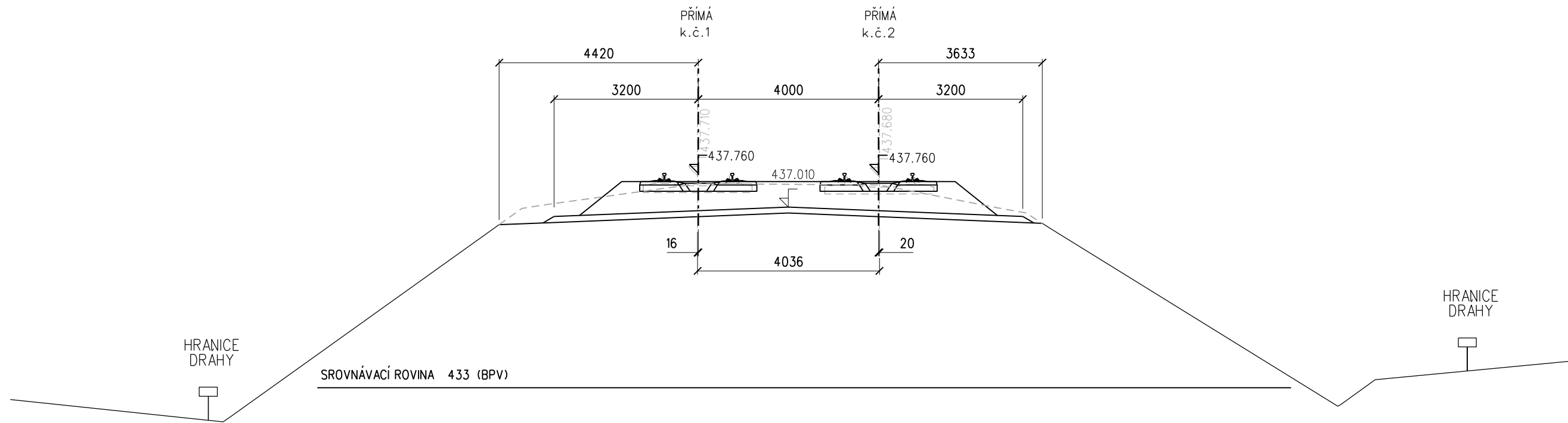
PF 94
km 108,700



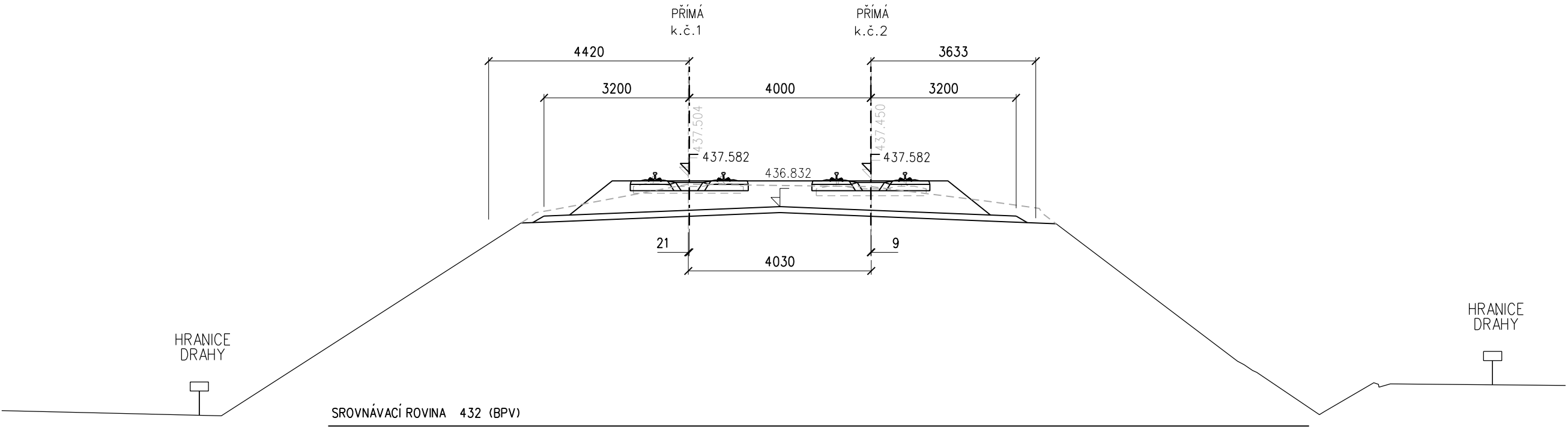
PF 95
km 108,750



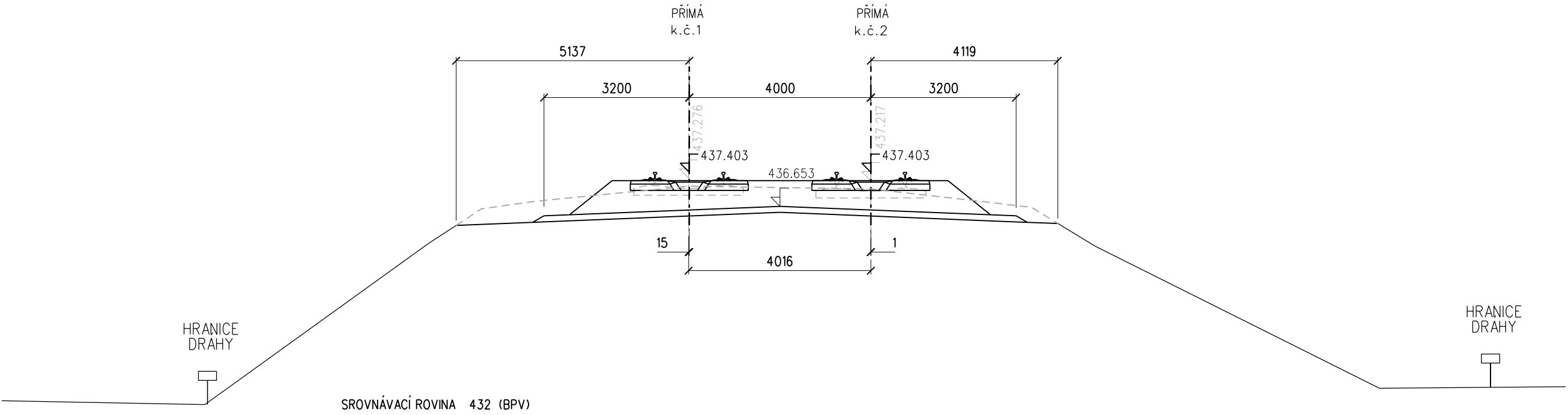
PF 96
km 108,800



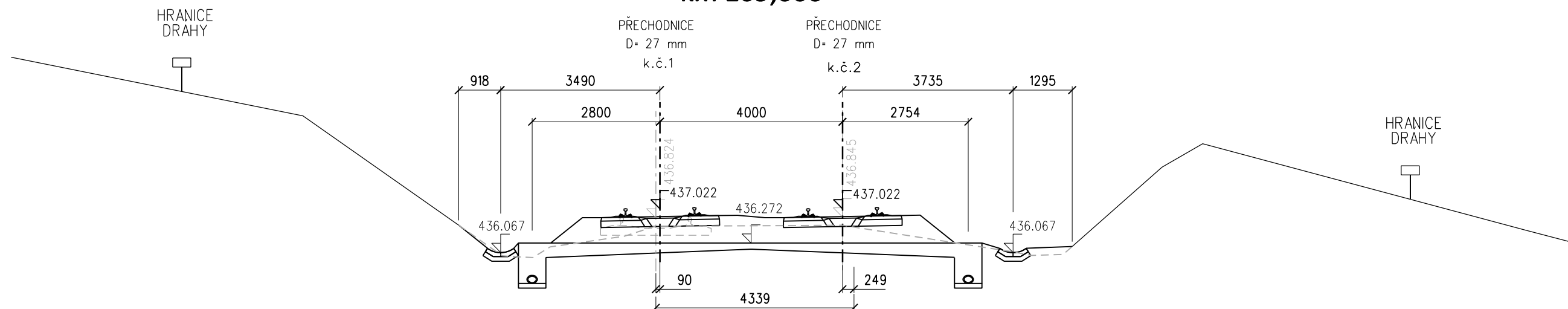
PF 97
km 108,850



PF 98
km 108,900

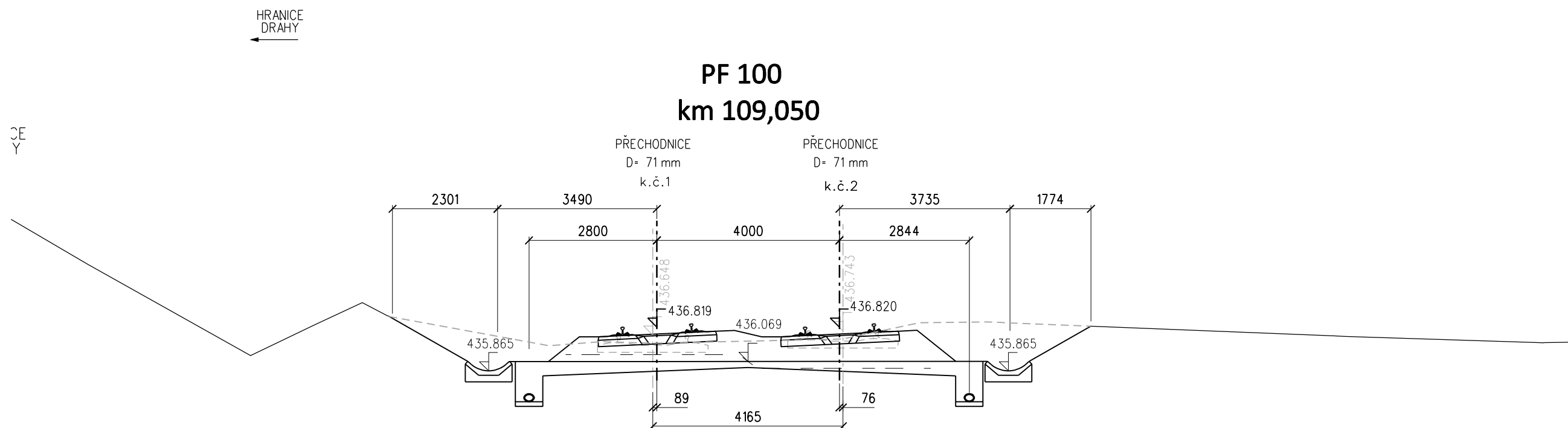


PF 99
km 109,000



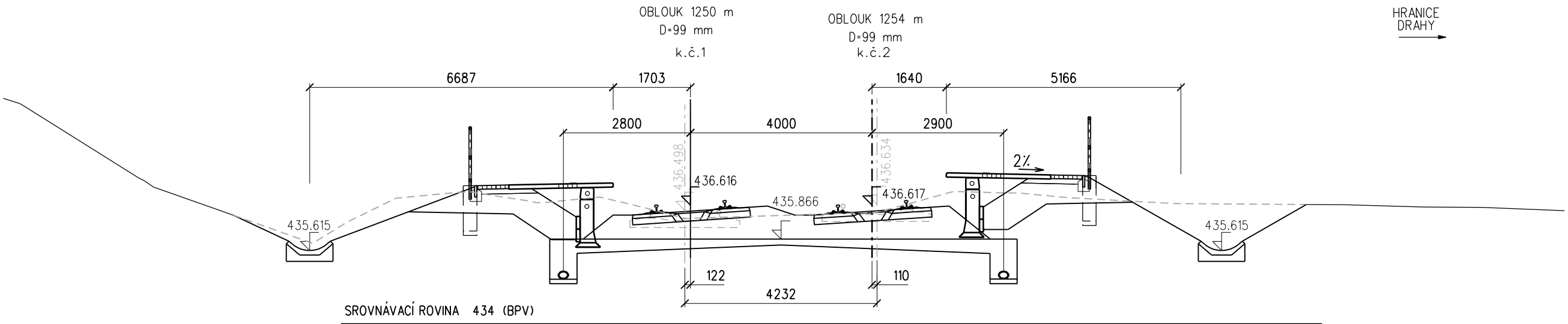
SROVNÁVACÍ ROVINA 433 (BPV)

PF 100
km 109,050

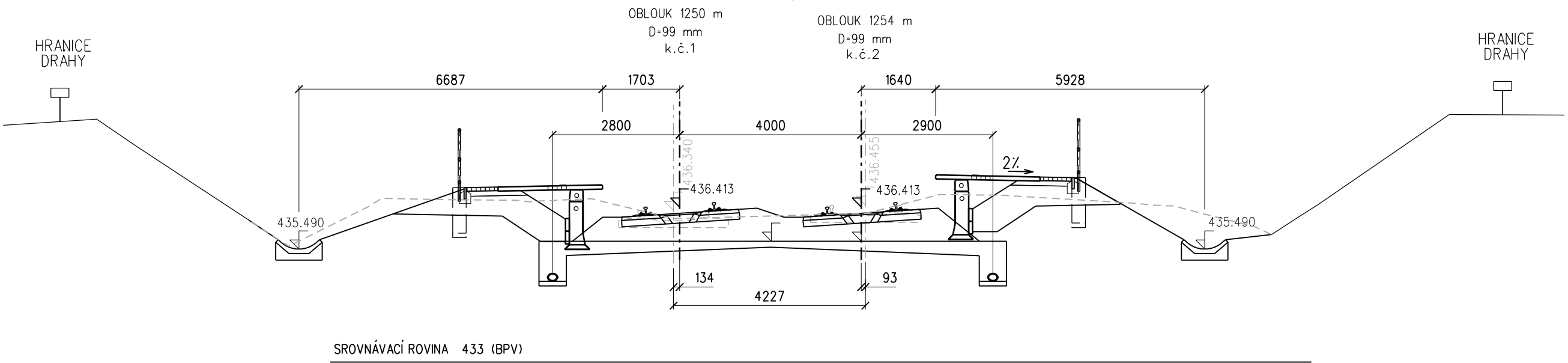


SROVNÁVACÍ ROVINA 434 (BPV)

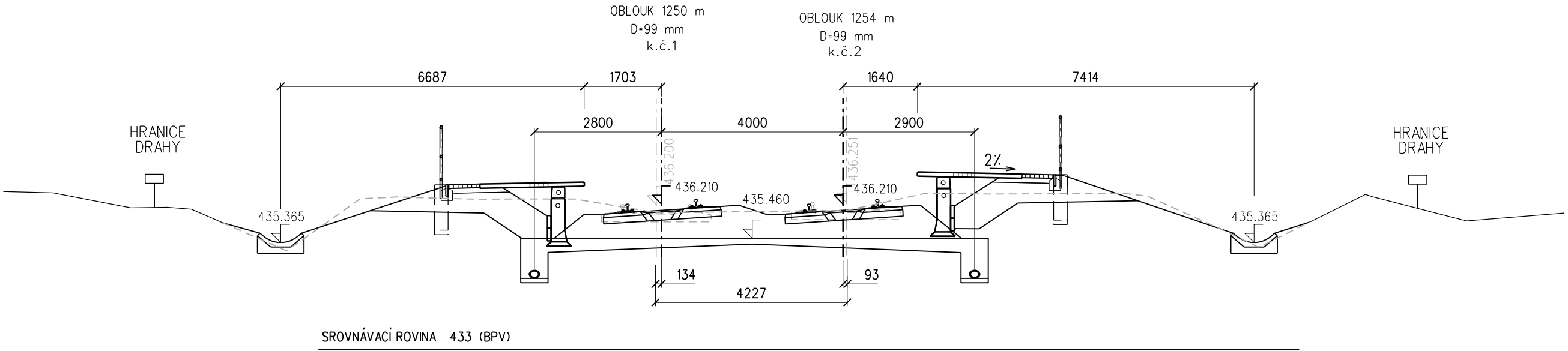
PF 101
ZASTÁVKA STŘÍBRNÉ HORY
km 109,100



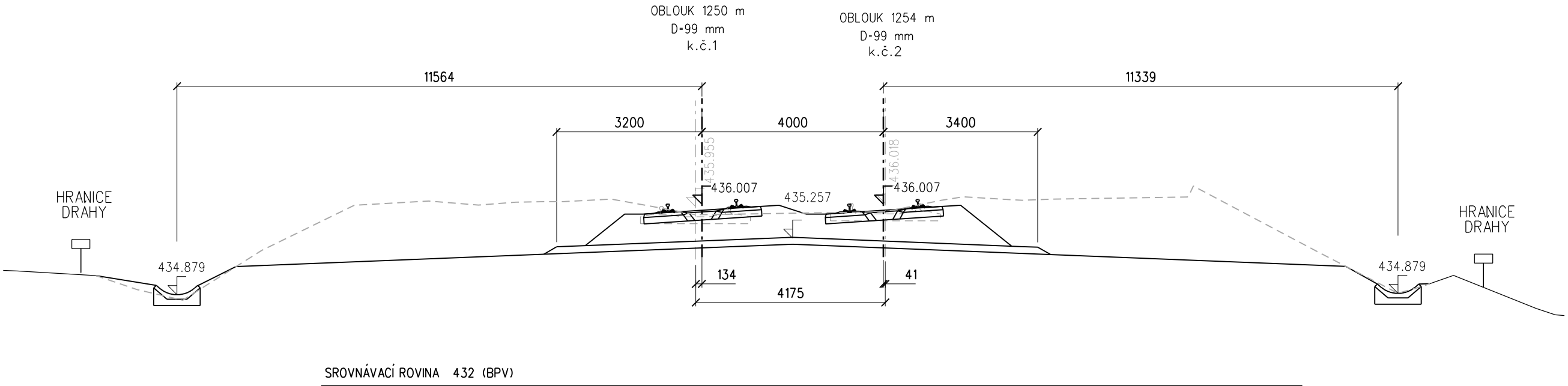
PF 102
ZASTÁVKA STŘÍBRNÉ HORY
km 109,150



PF 103
ZASTÁVKA STŘÍBRNÉ HORY
km 109,200



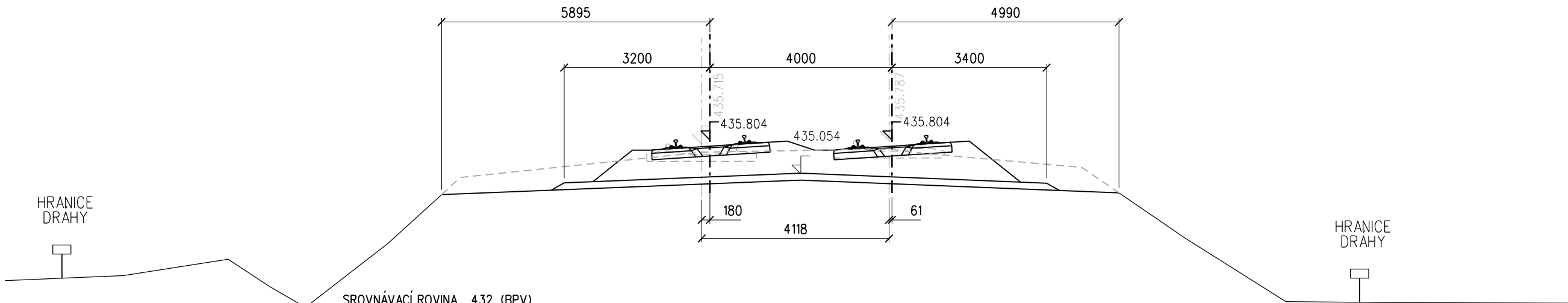
PF 104
km 109,250



PF 105
km 109,300

OBLOUK 1250 m
D=99 mm
k.č.1

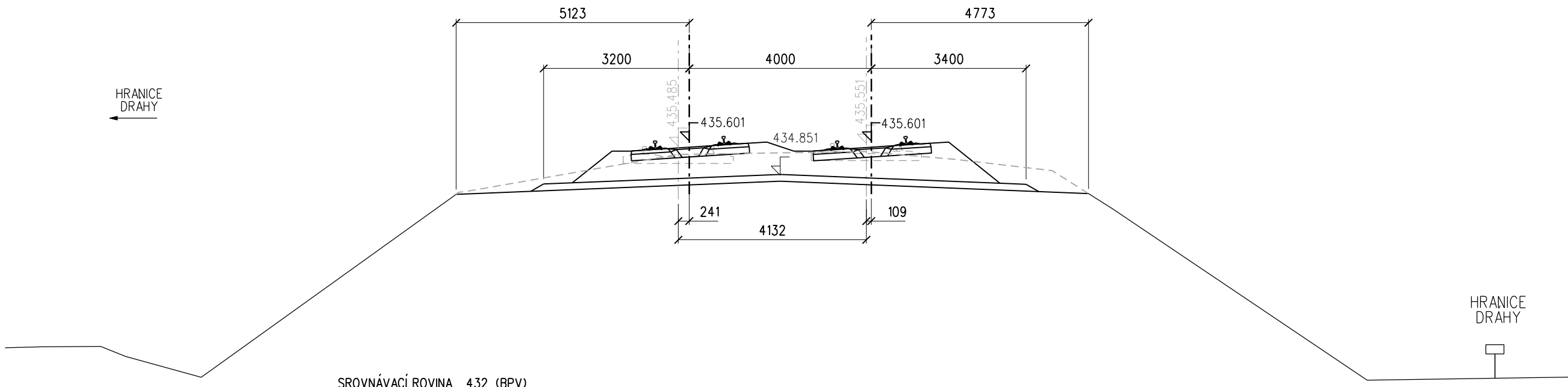
OBLOUK 1254 m
D=99 mm
k.č.2



PF 106
km 109,350

OBLOUK 1250 mm
D=99 mm
k.č.1

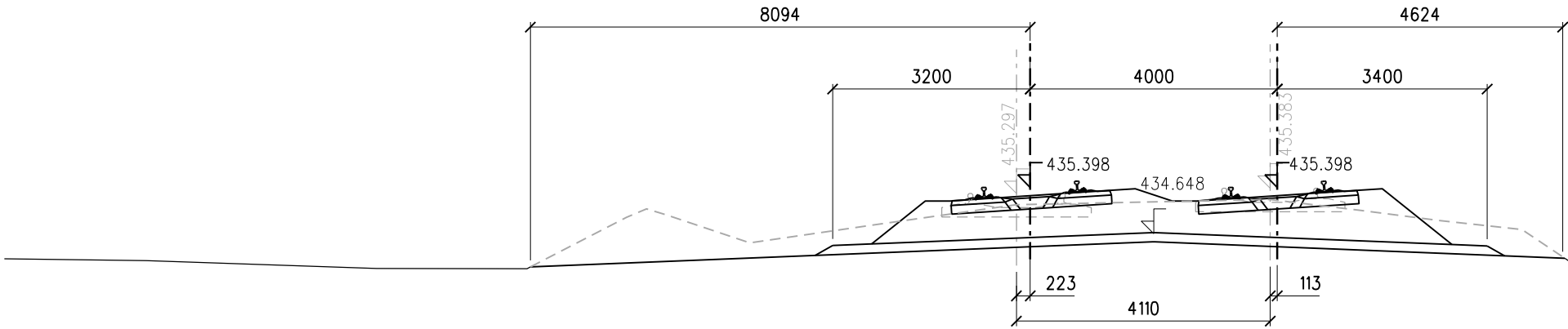
OBLÓUK 1254 m
D=99 mm
k.č.2



PF 107
km 109,400

OBLOUK 1250 m
D=99 mm
k.č.1

OBLOUK 1254 m
D=99 mm
k.č.2

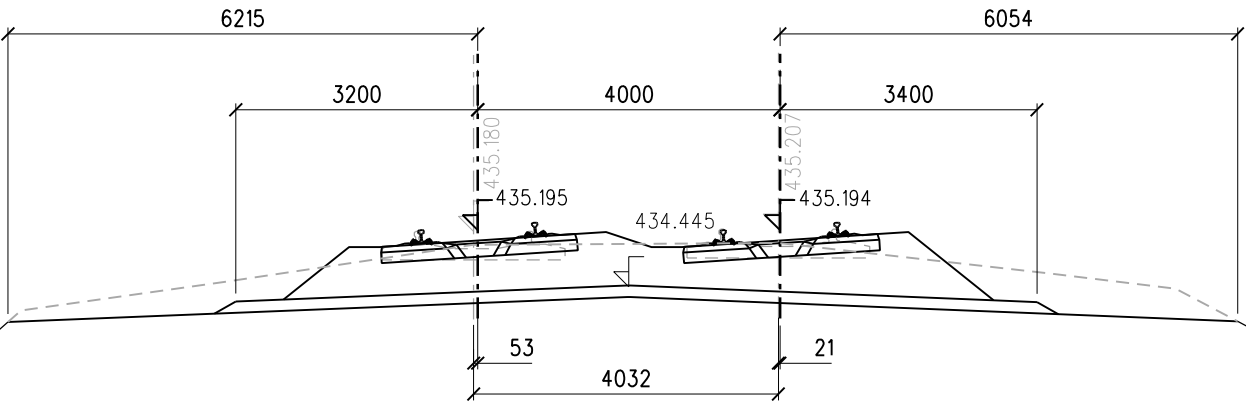


SROVNÁVACÍ ROVINA 430 (BPV)

PF 108
km 109,450

OBLOUK 1250 m
D=99 mm
k.č.1

OBLOUK 1254 m
D=99 mm
k.č.2

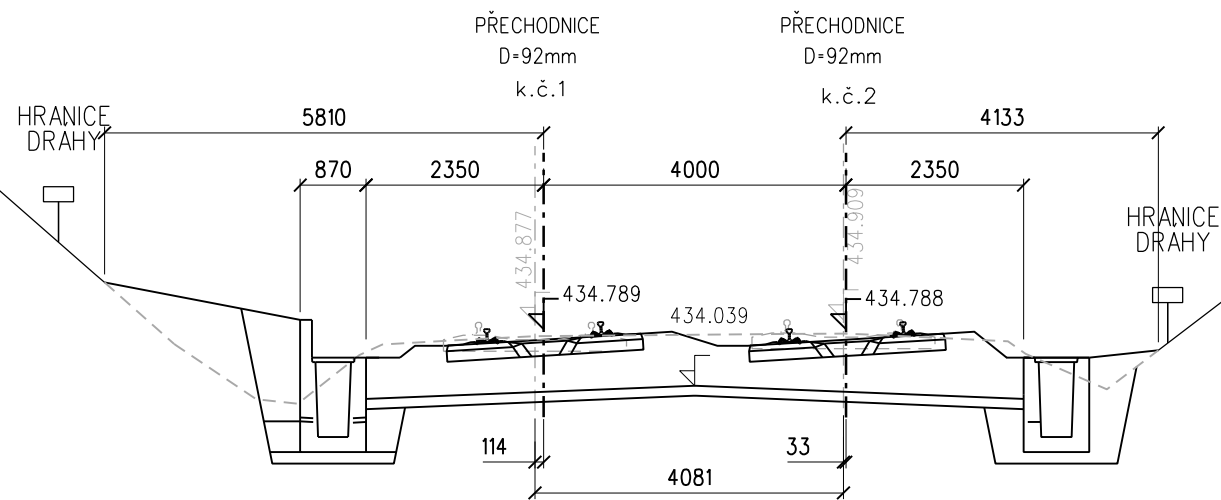


HRANICE
DRAHY

HRANICE
DRAHY

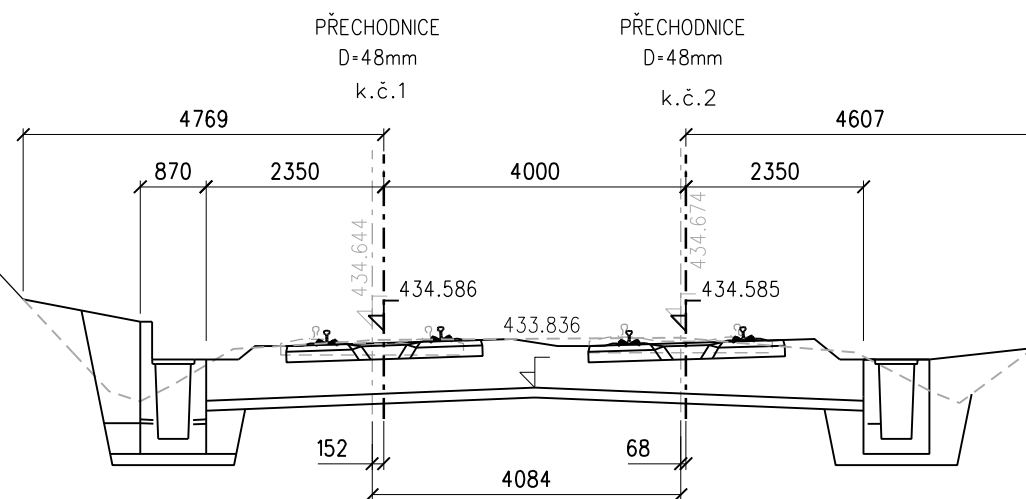
SROVNÁVACÍ ROVINA 430 (BPV)

PF 109
km 109,550



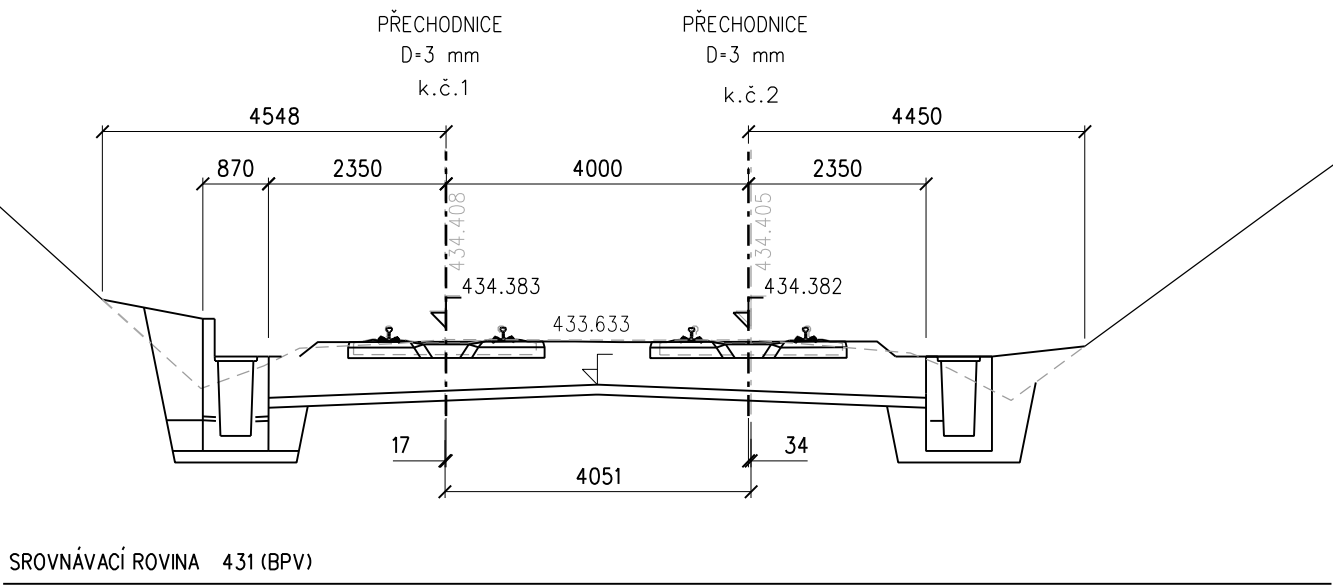
SROVNÁVACÍ ROVINA 431 (BPV)

PF 110
km 109,600

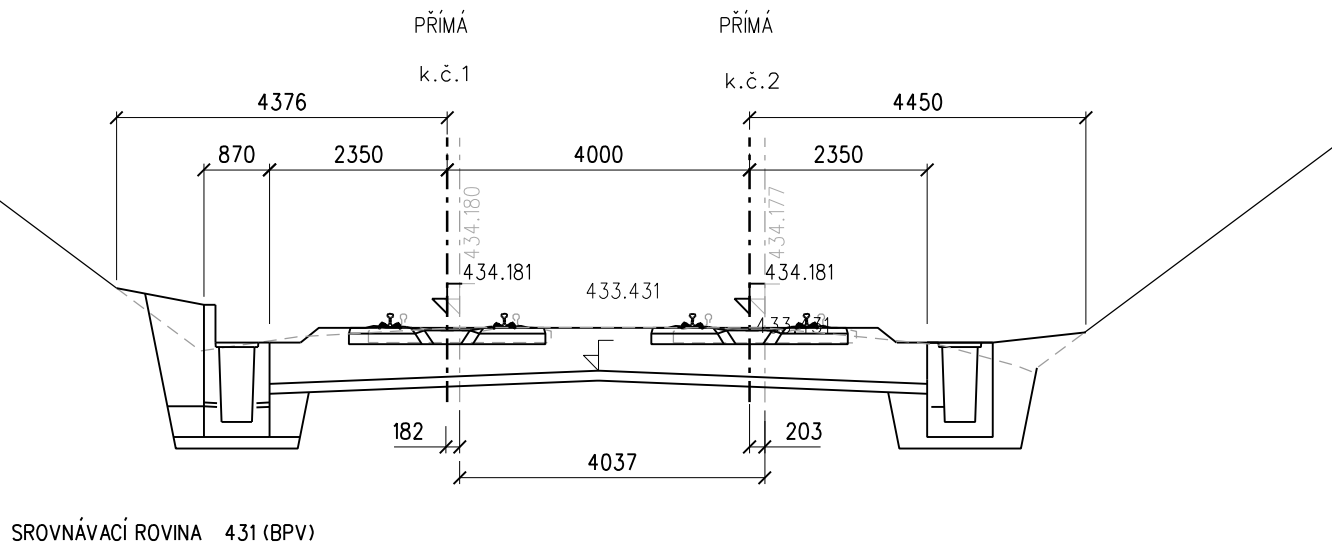


SROVNÁVACÍ ROVINA 431 (BPV)

PF 111
km 109,650

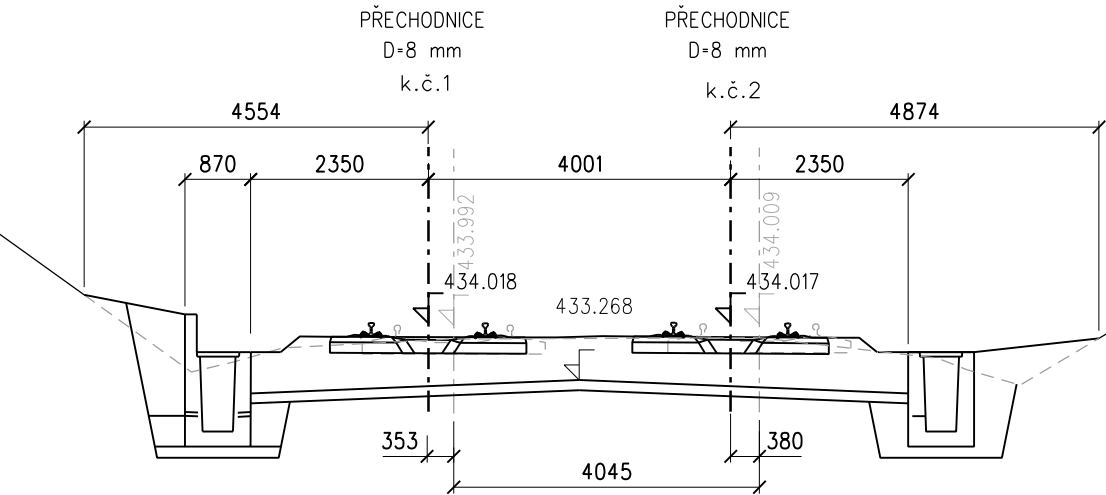


PF 112
km 109,700



PF 113

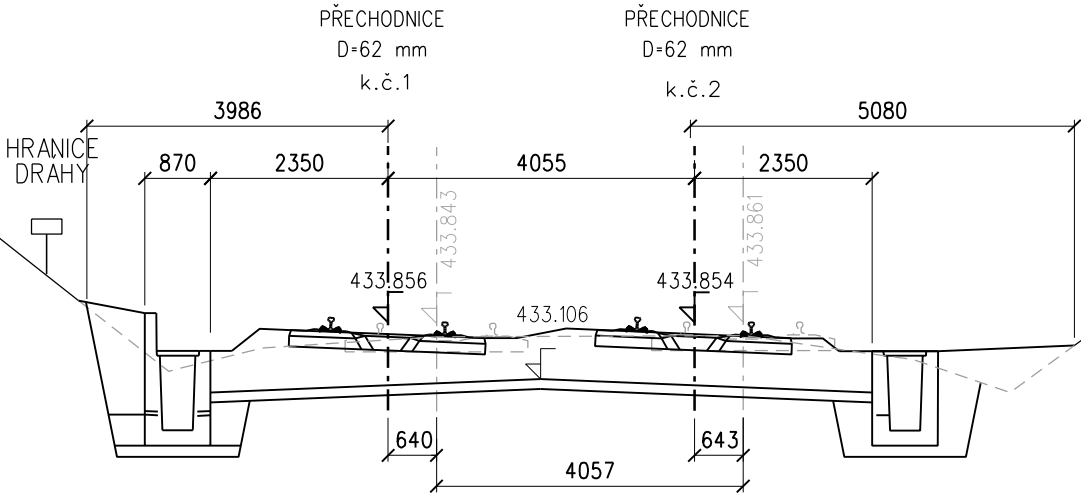
km 109,750



SROVNÁVACÍ ROVINA 431 (BPV)

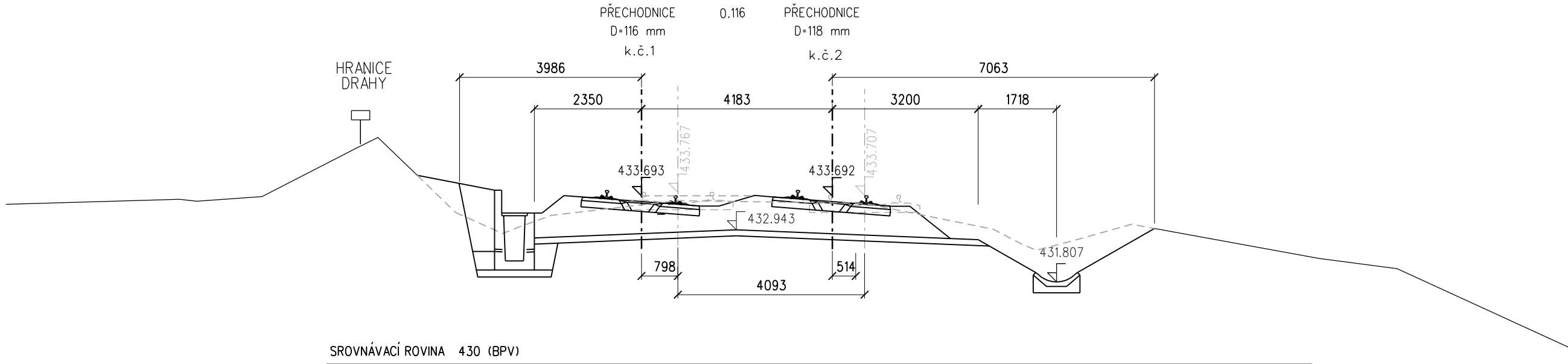
PF 114

km 109,800

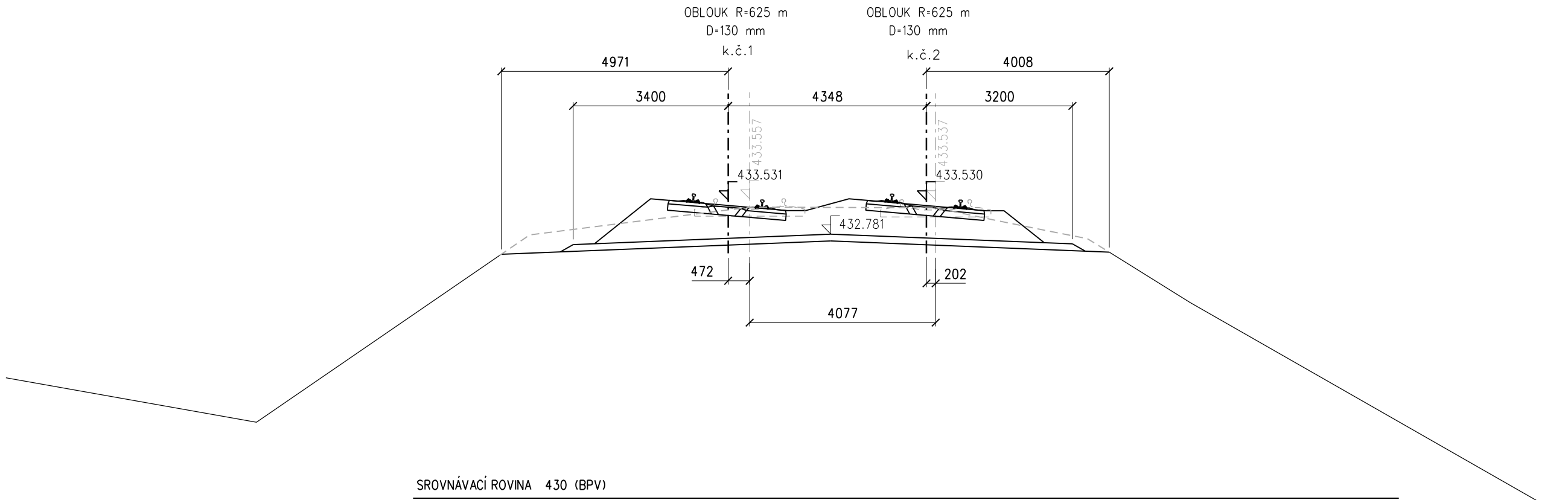


SROVNÁVACÍ ROVINA 430 (BPV)

PF 115
km 109,850



PF 116
km 109,900

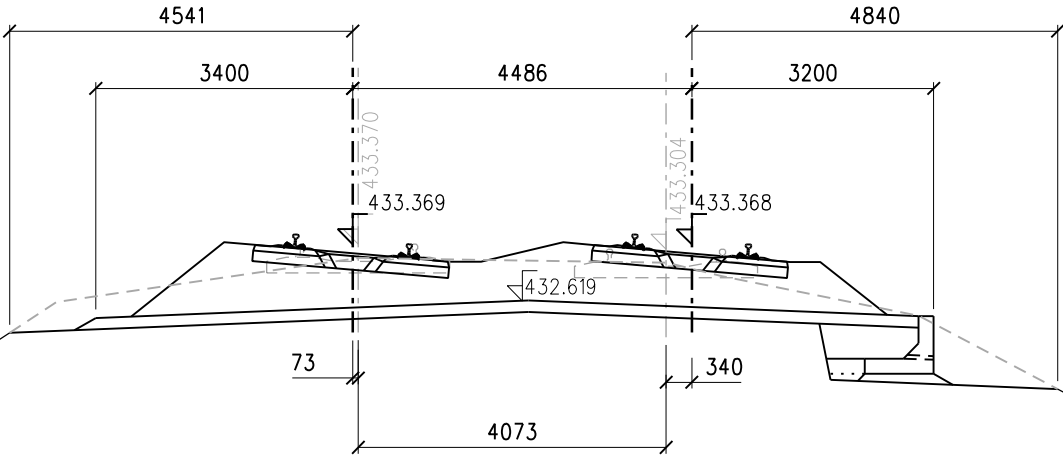


PF 117
km 109,950

OBLOUK R=625 m
D=130 mm
k.č.1

OBLOUK R=625 m
D=130 mm
k.č.2

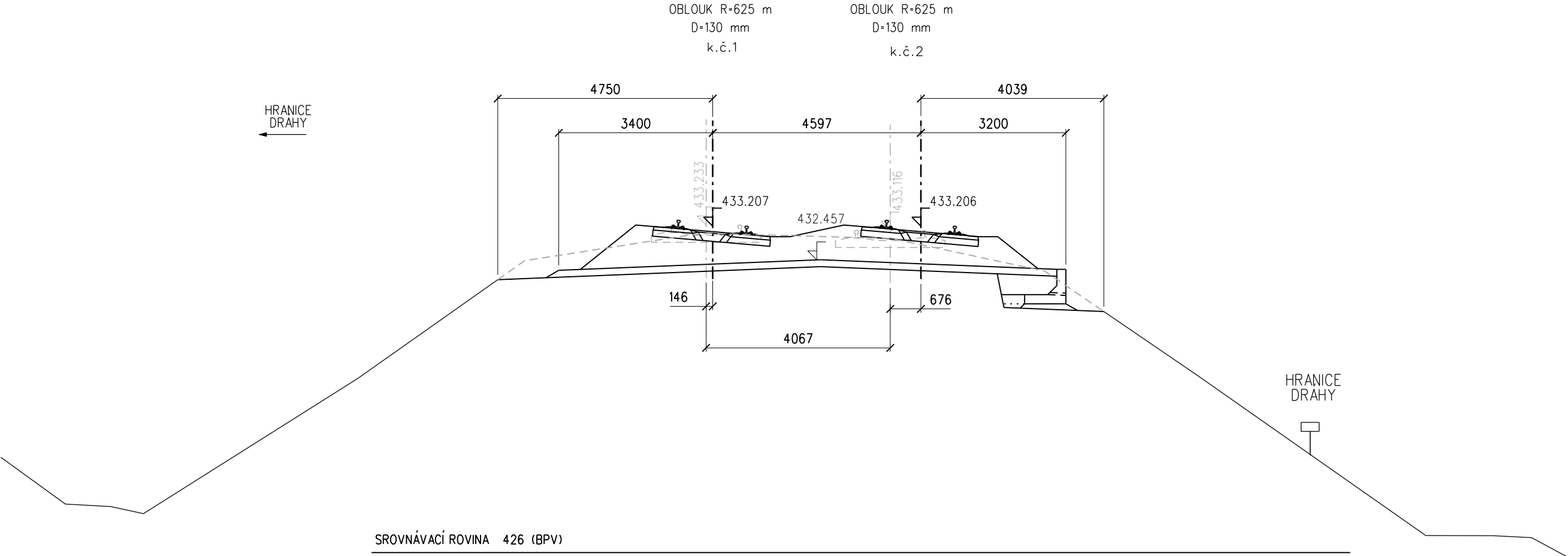
HRANICE
DRAHY
←



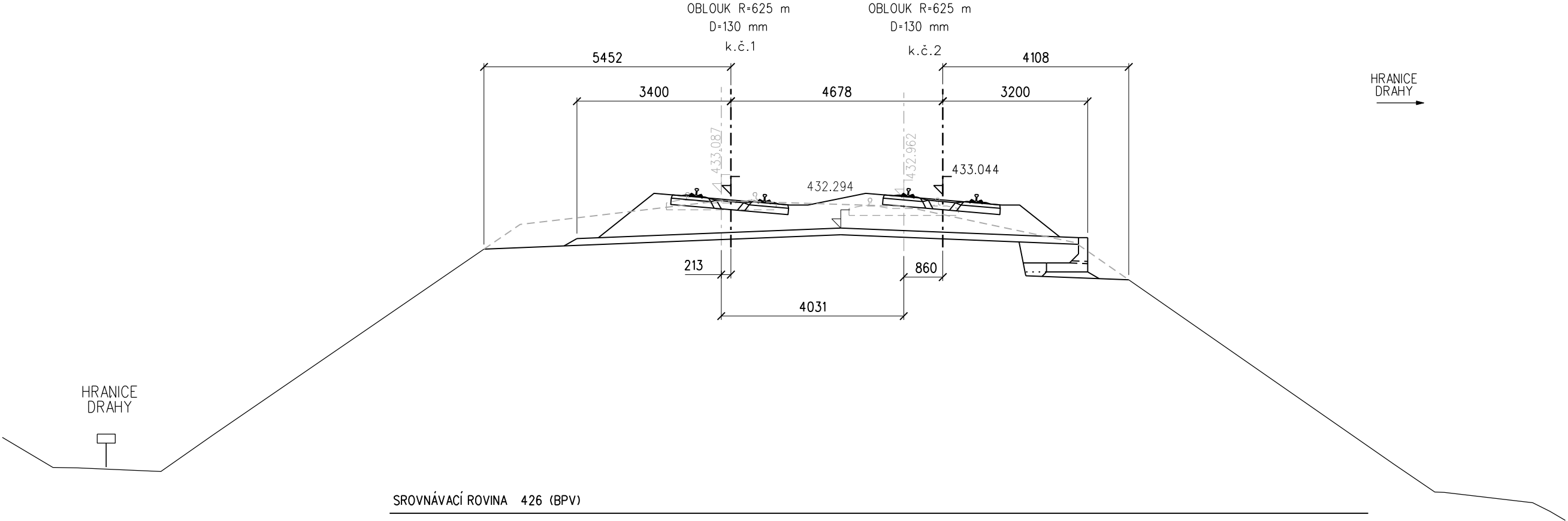
HRANICE
DRAHY

SROVNÁVACÍ ROVINA 426 (BPV)

PF 118
km 110,000



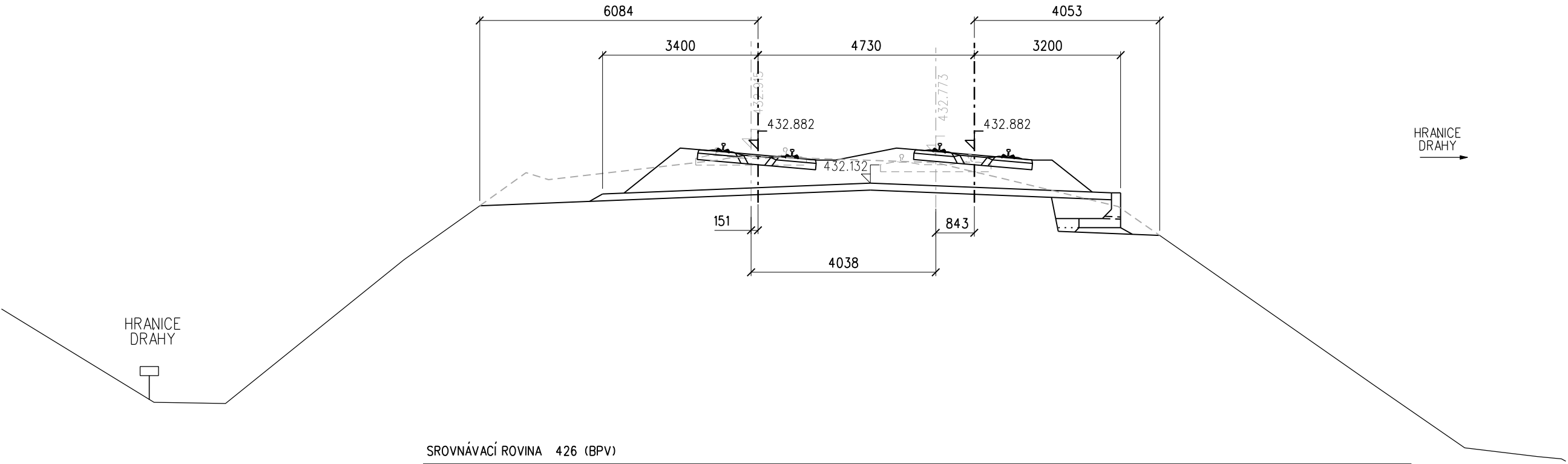
PF 119
km 110,050



PF 120
km 110,100

OBLOUK R=625 m
D=130 mm
k.č.1

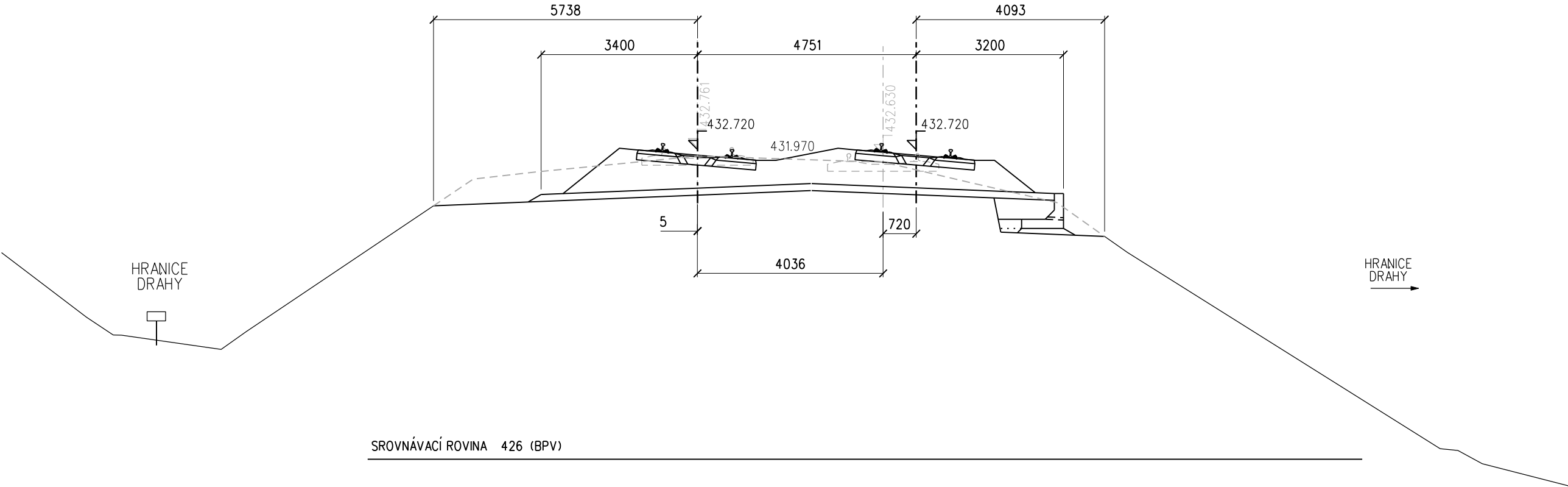
OBLOUK R=625 m
D=130 mm
k.č.2



PF 121
km 110,150

OBLOUK R=625 mm
D=130 mm
k.č.1

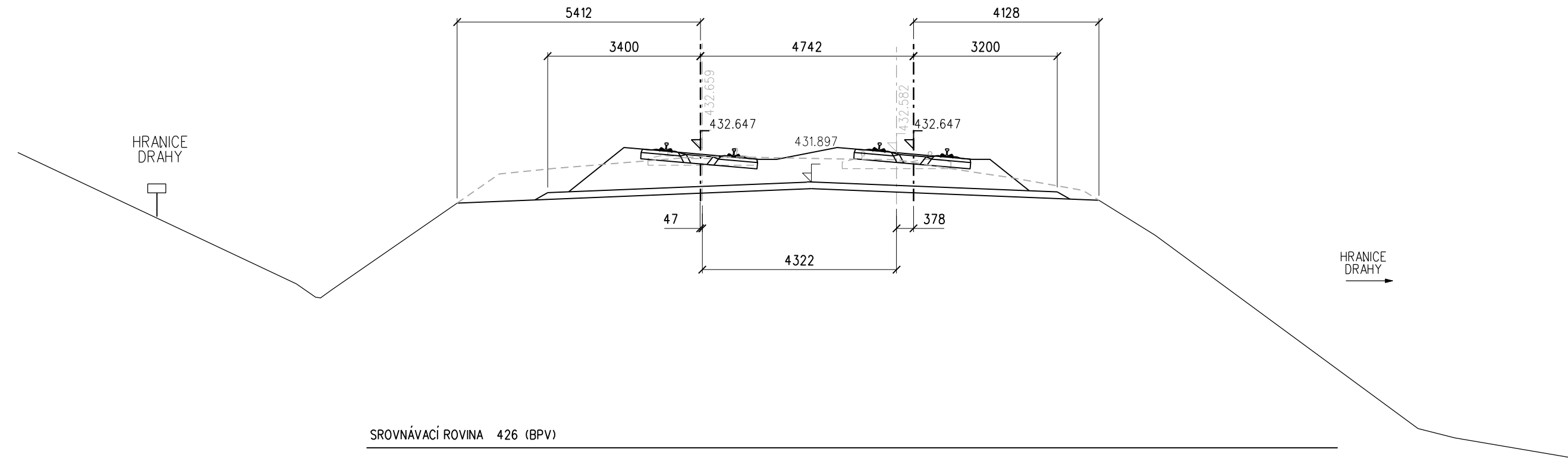
OBLOUK R=625 mm
D=130 mm
k.č.2



PF 122
km 110,200

OBLOUK R=625 m
D=130 mm
k.č.1

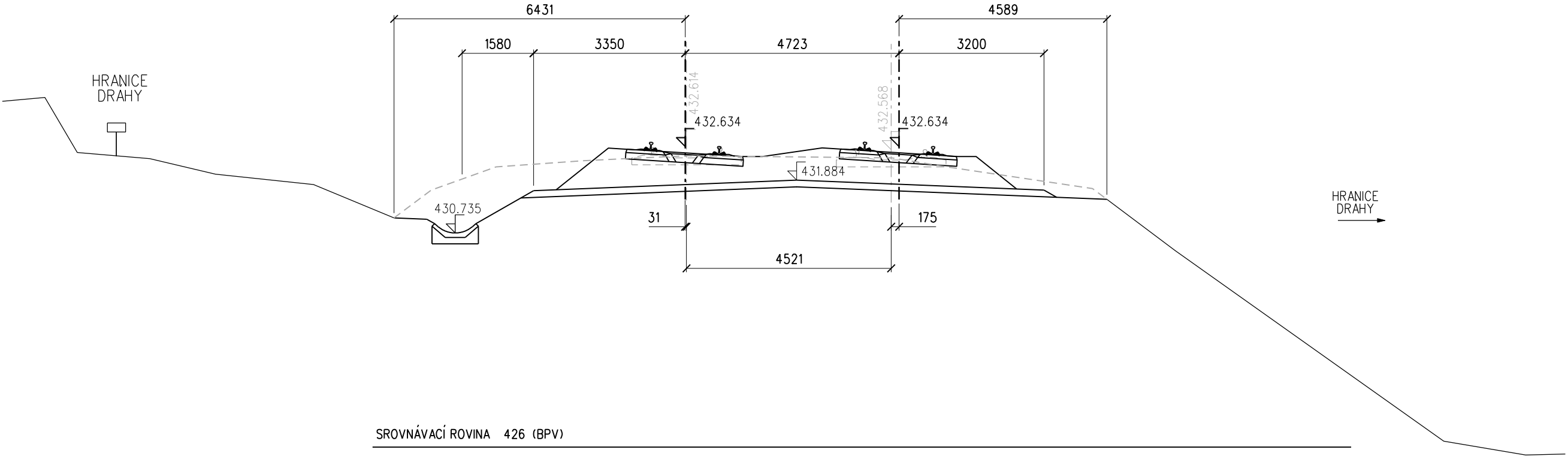
OBLOUK R=625 m
D=130 mm
k.č.2



PF 123
km 110,250

PŘECHODNICE
D=94 mm
k.č.1

PŘECHODNICE
D=96 mm
k.č.2



PF 124
km 110,300

