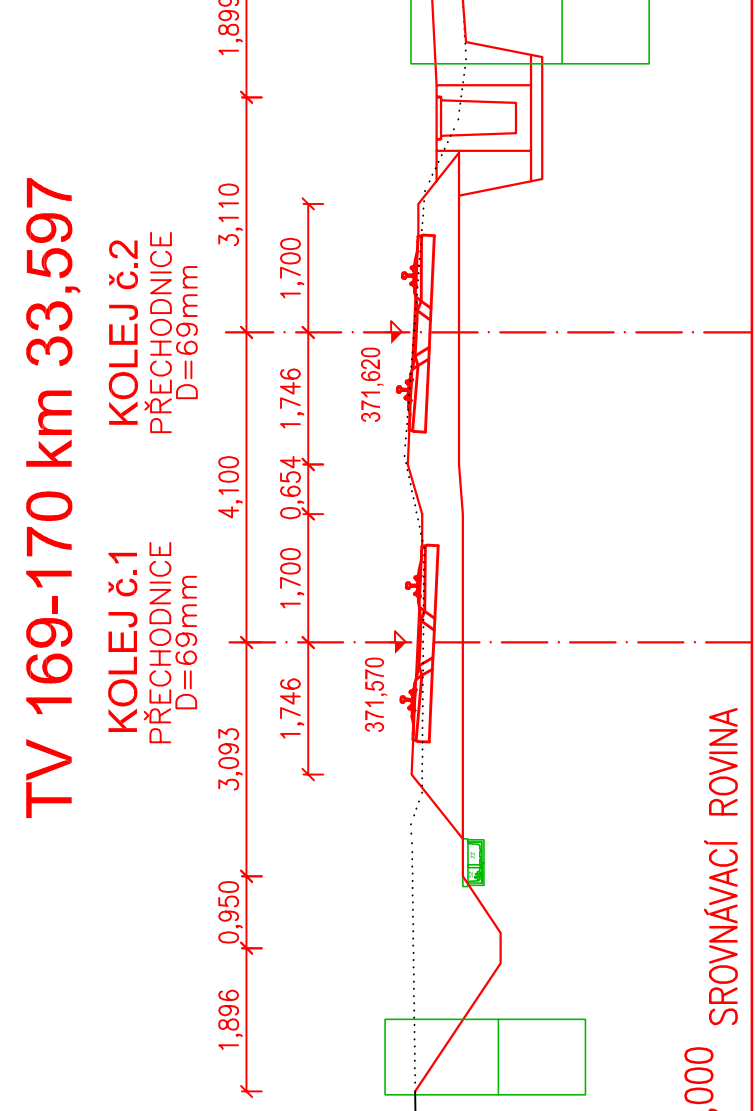
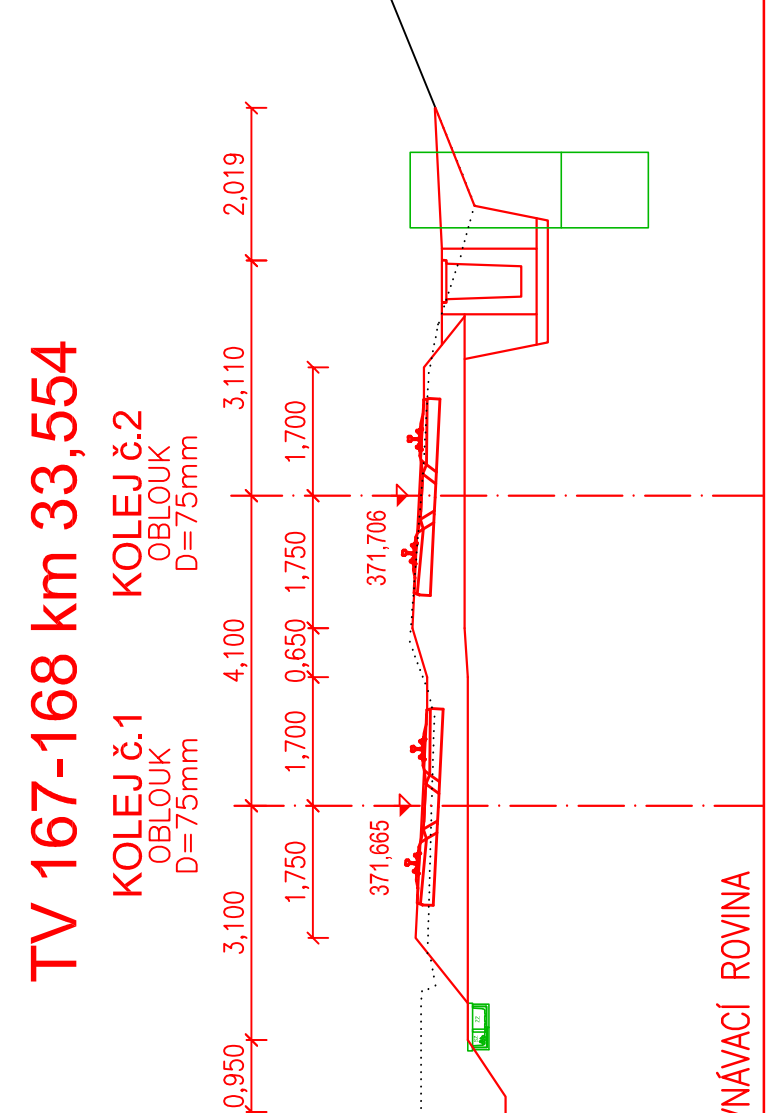
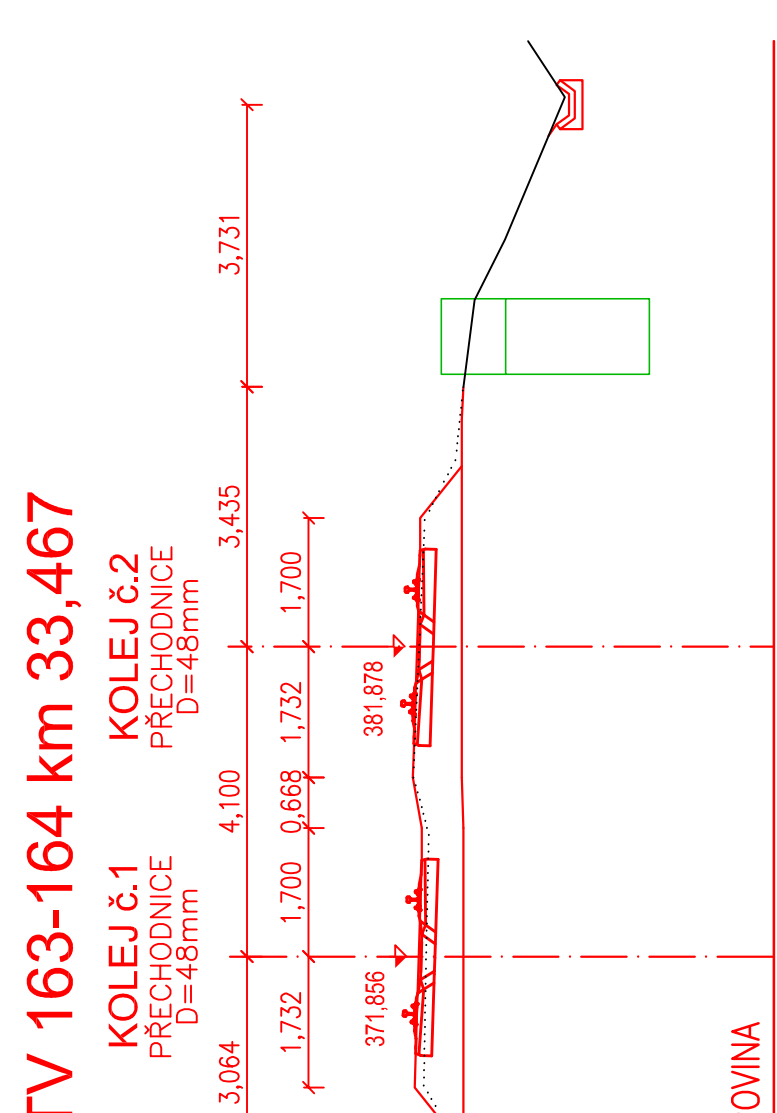
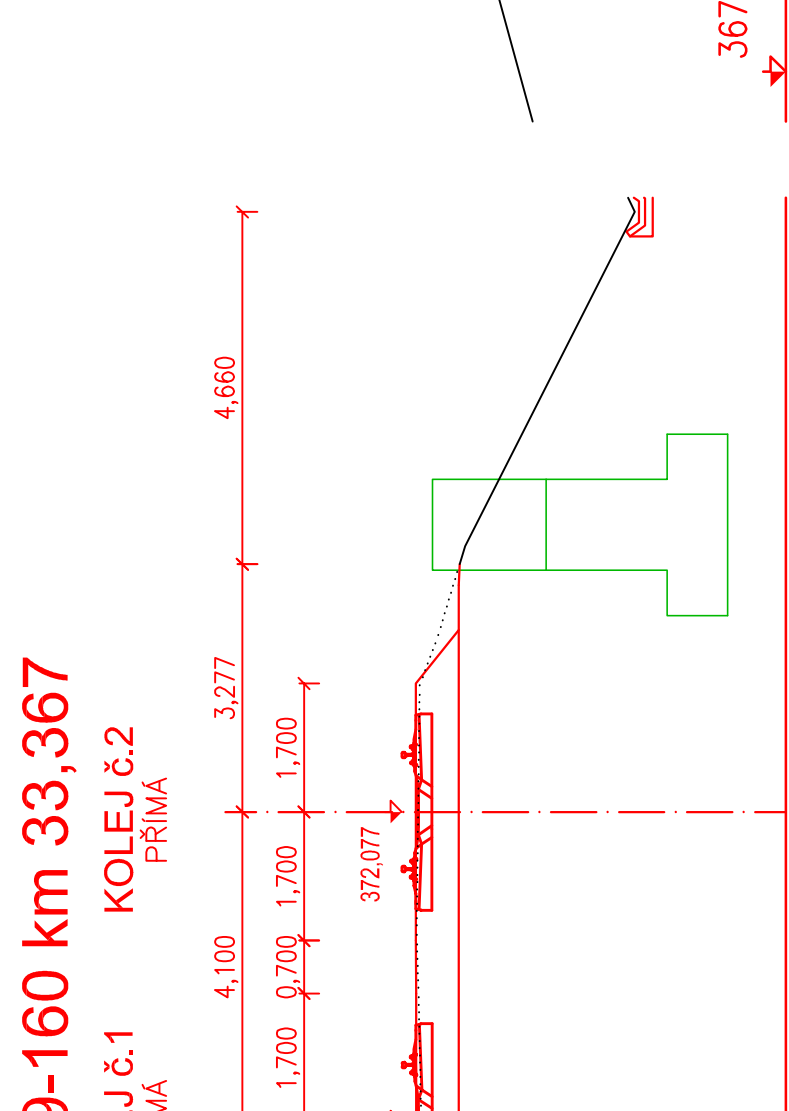
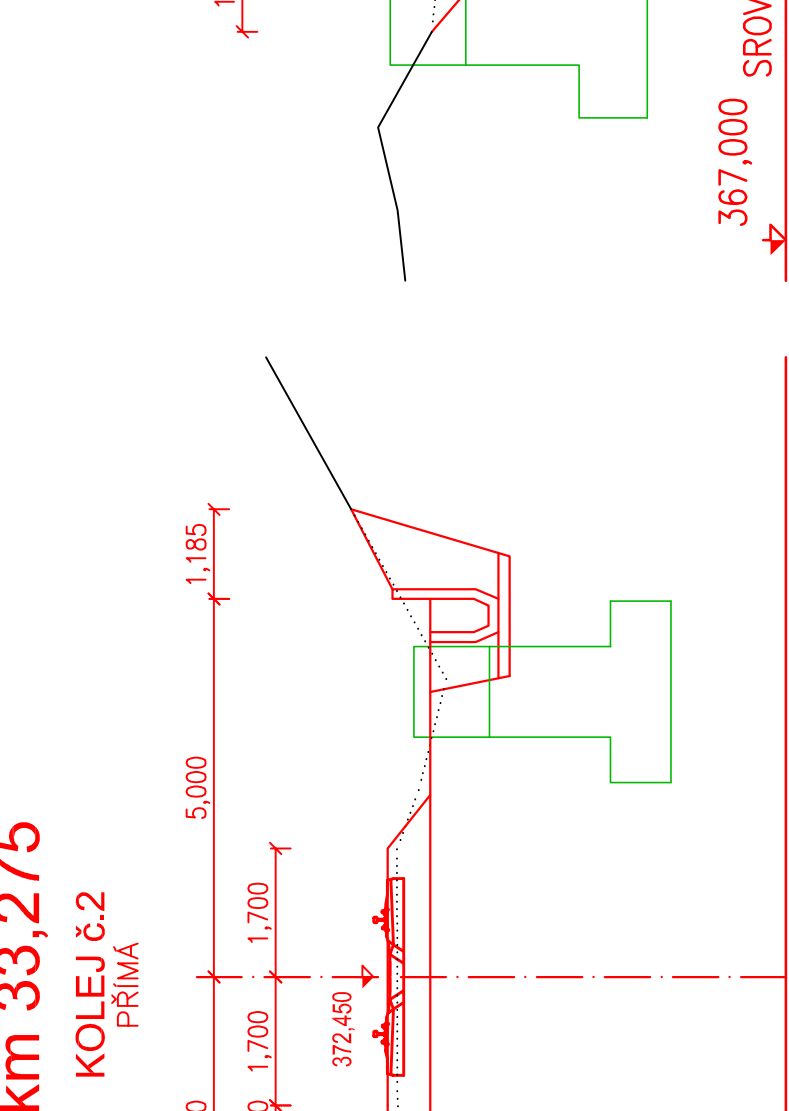
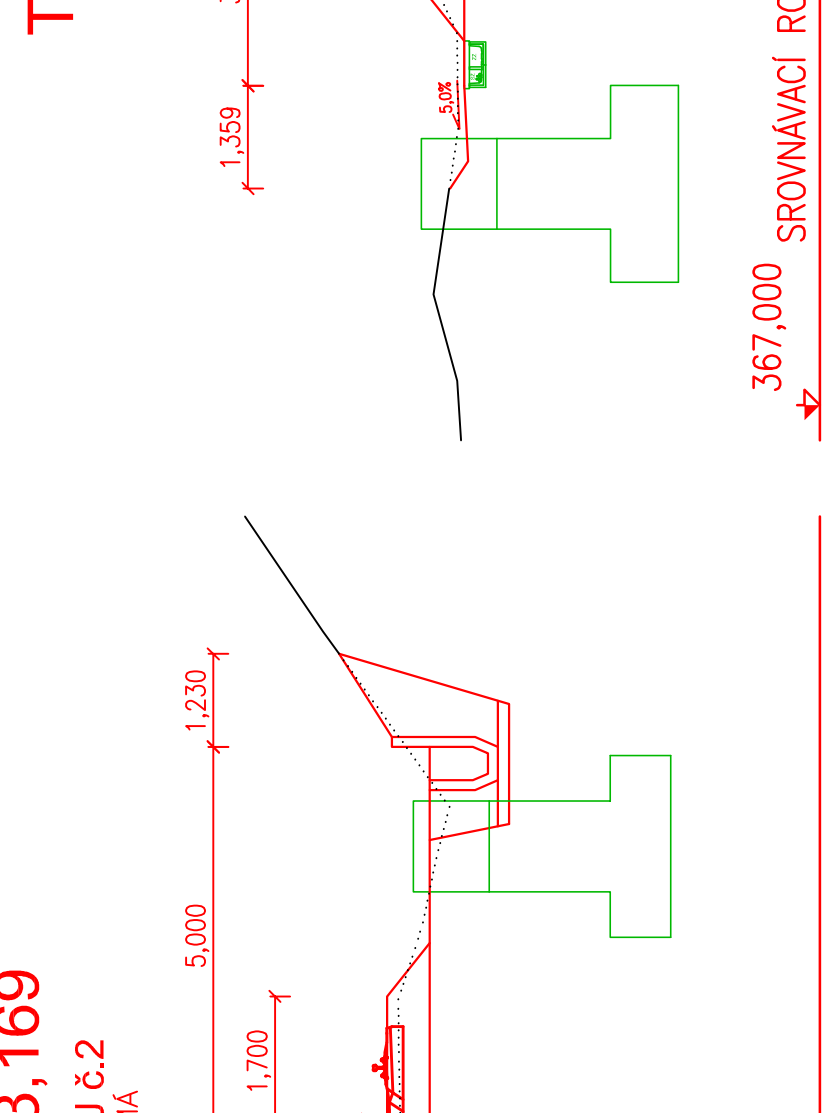
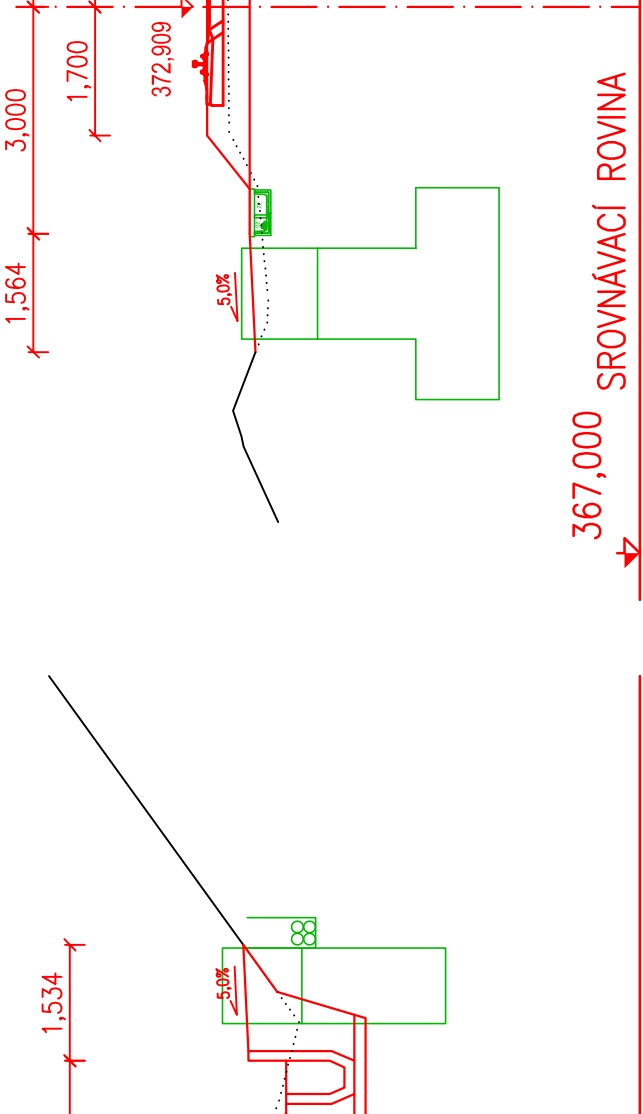
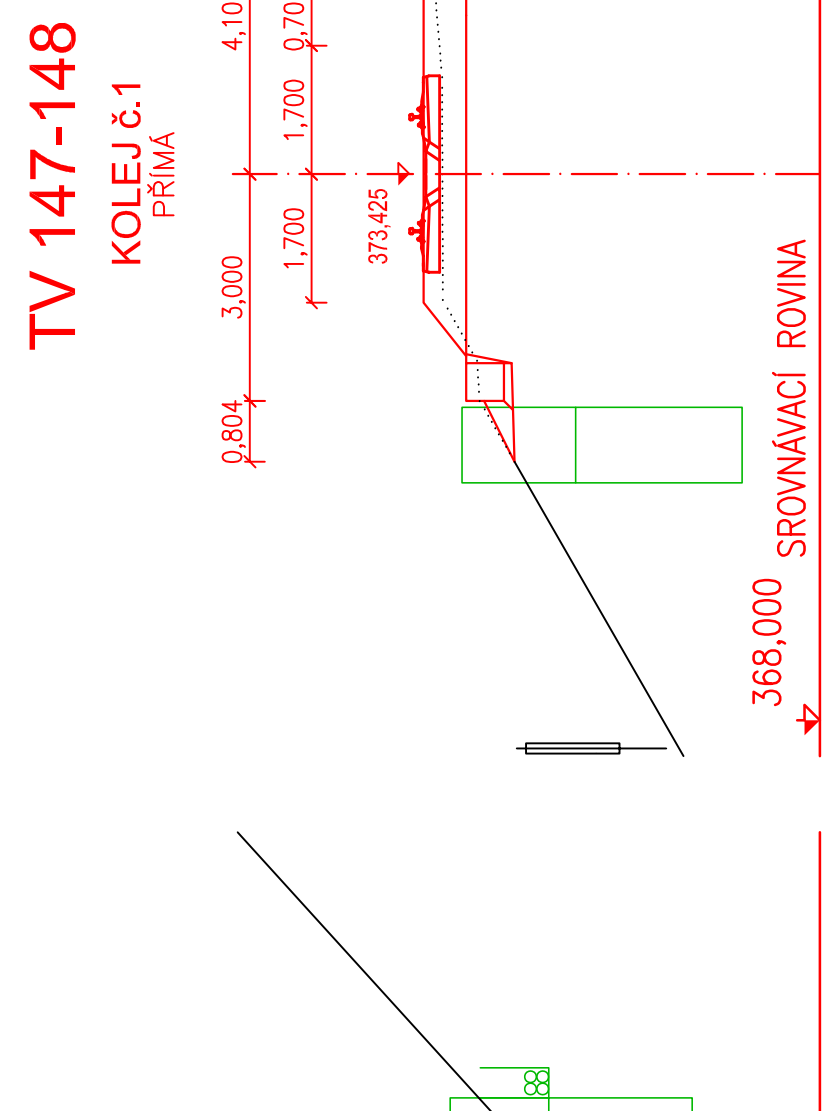
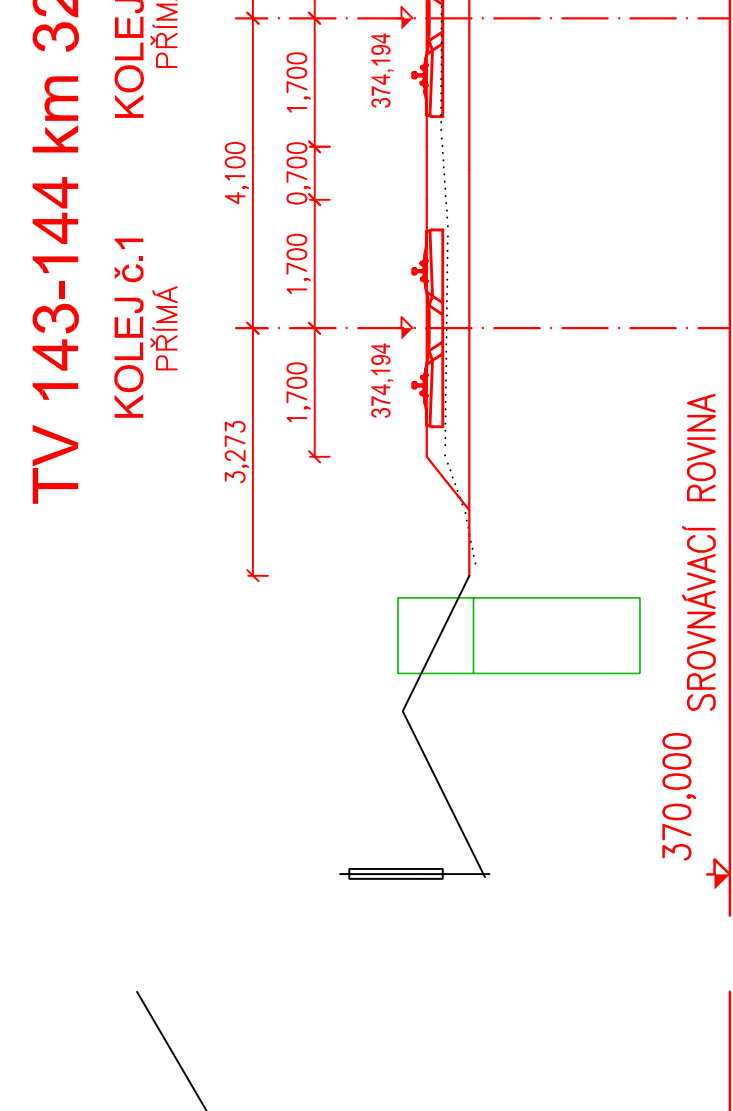
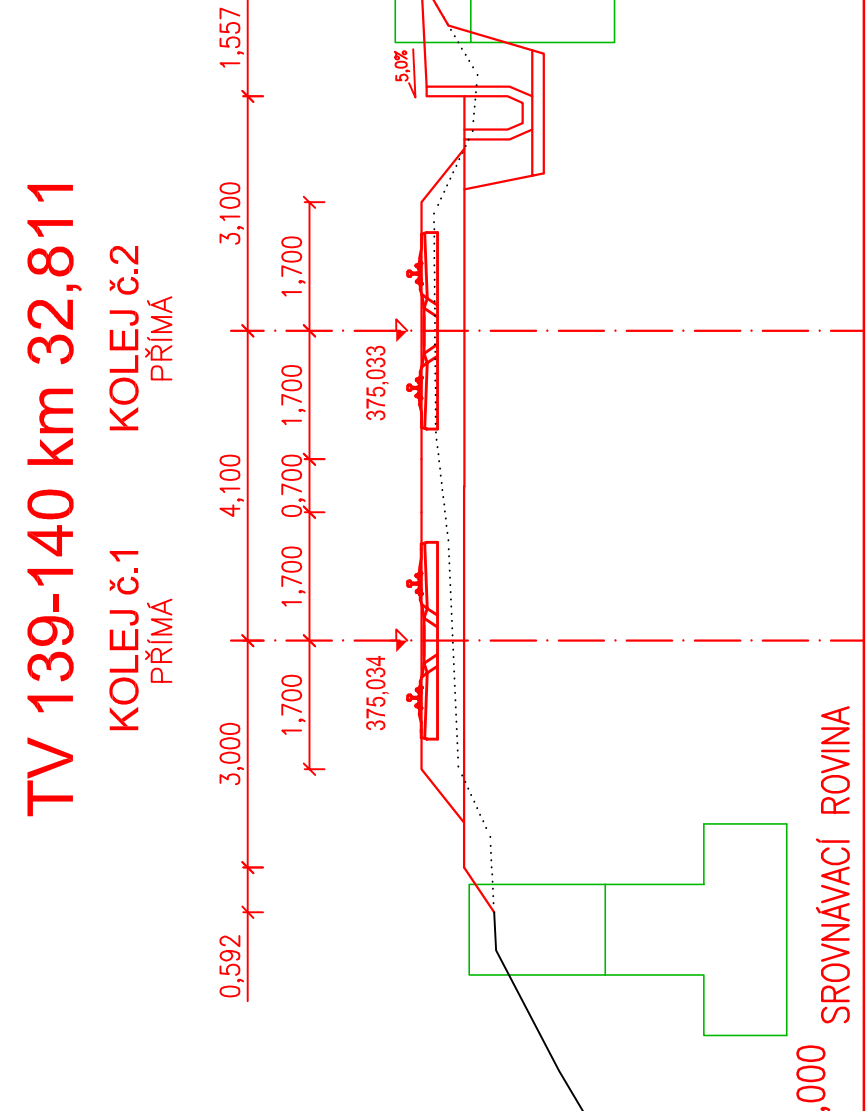
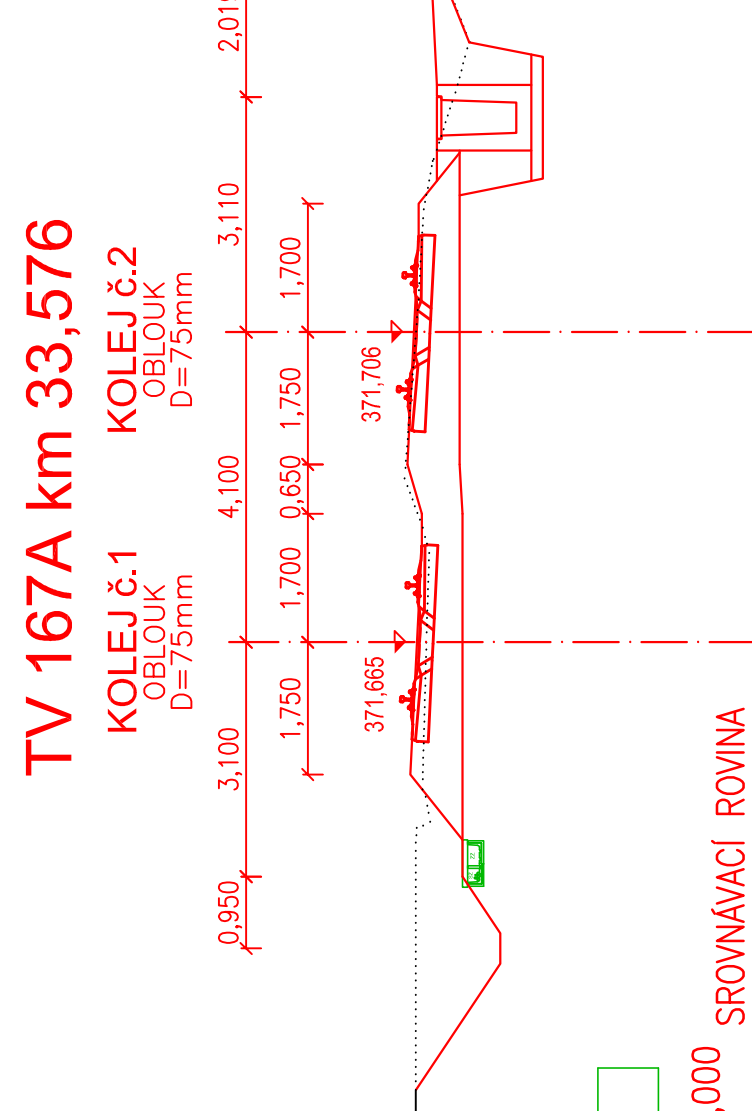
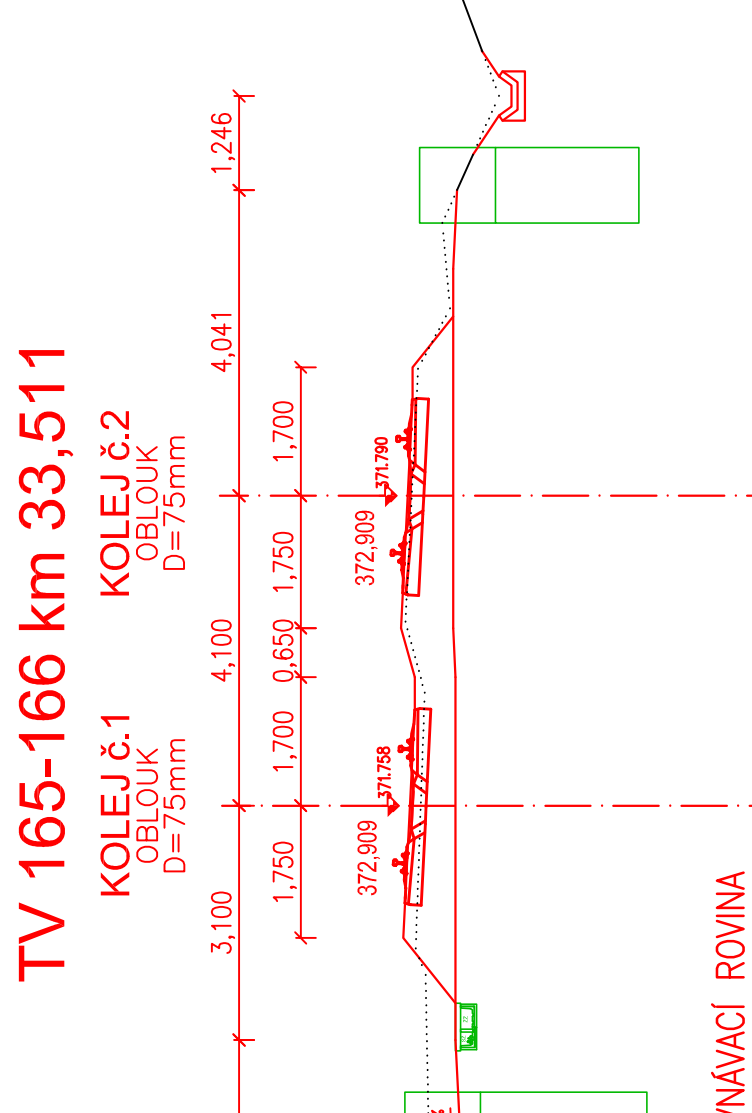
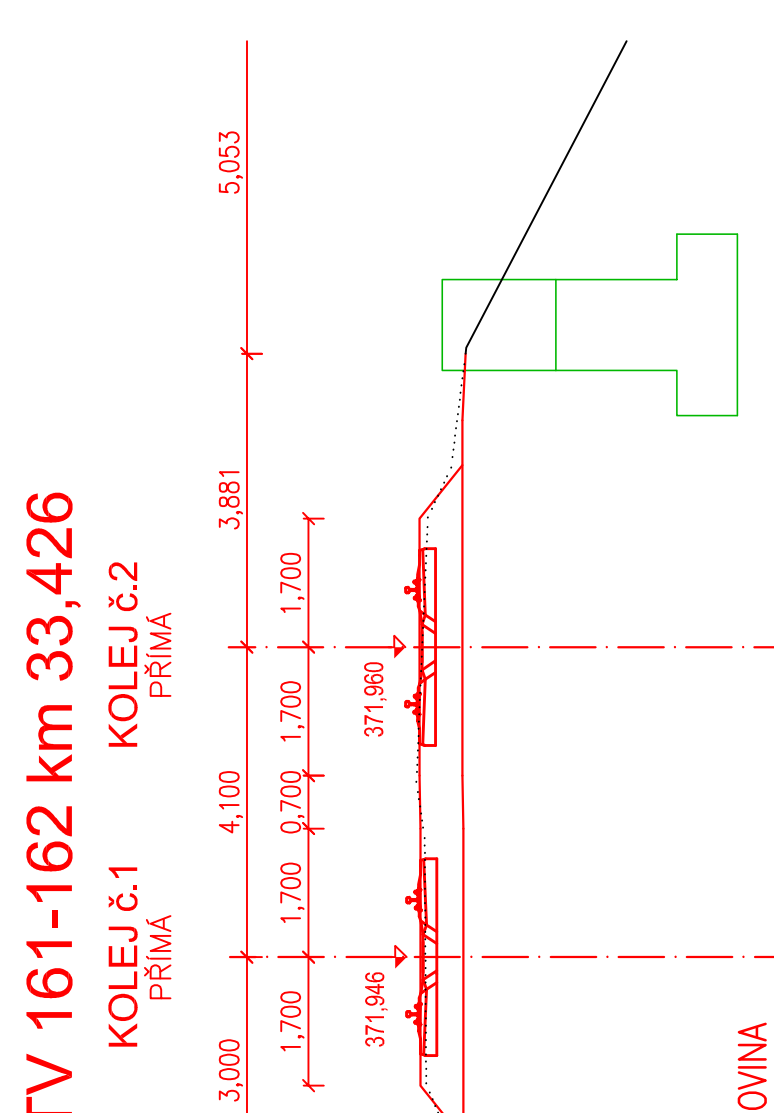
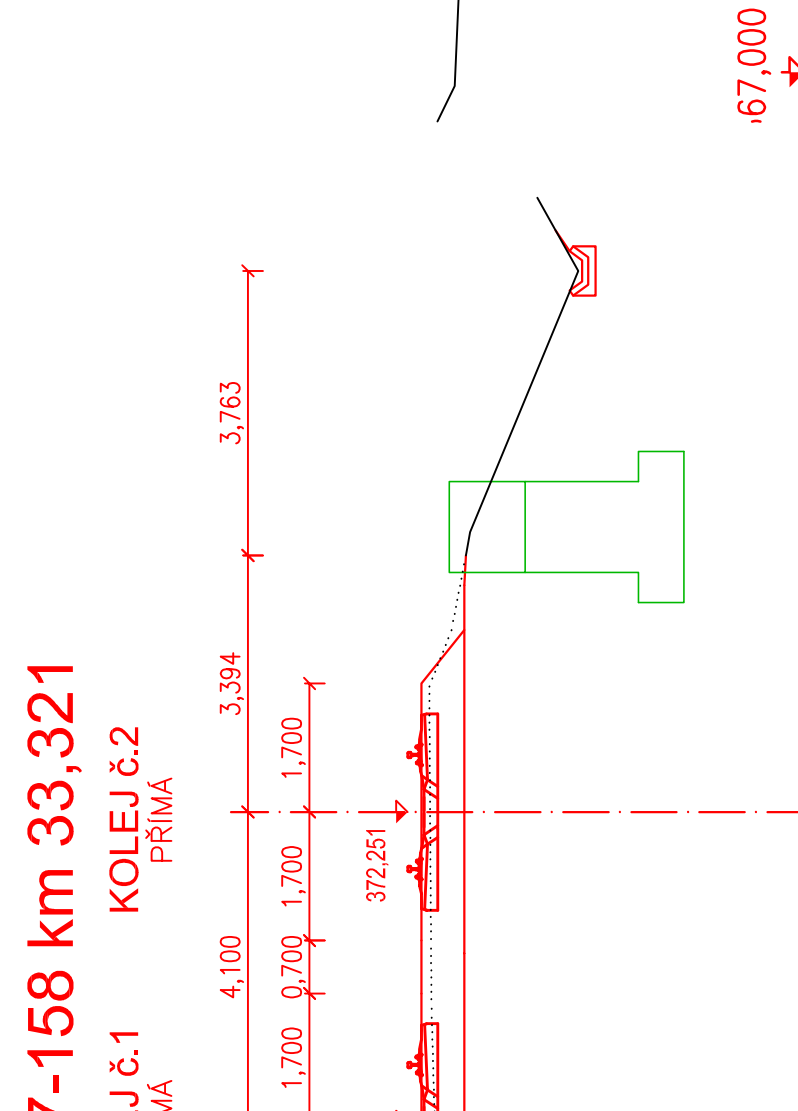
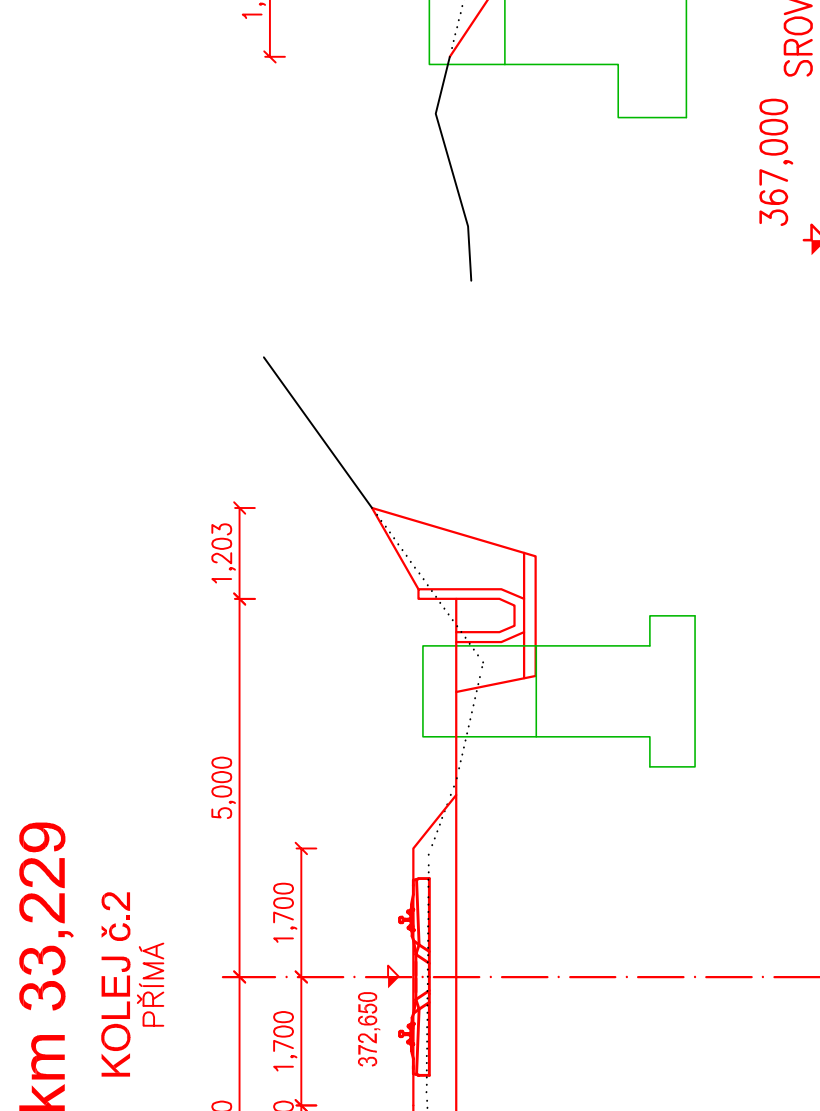
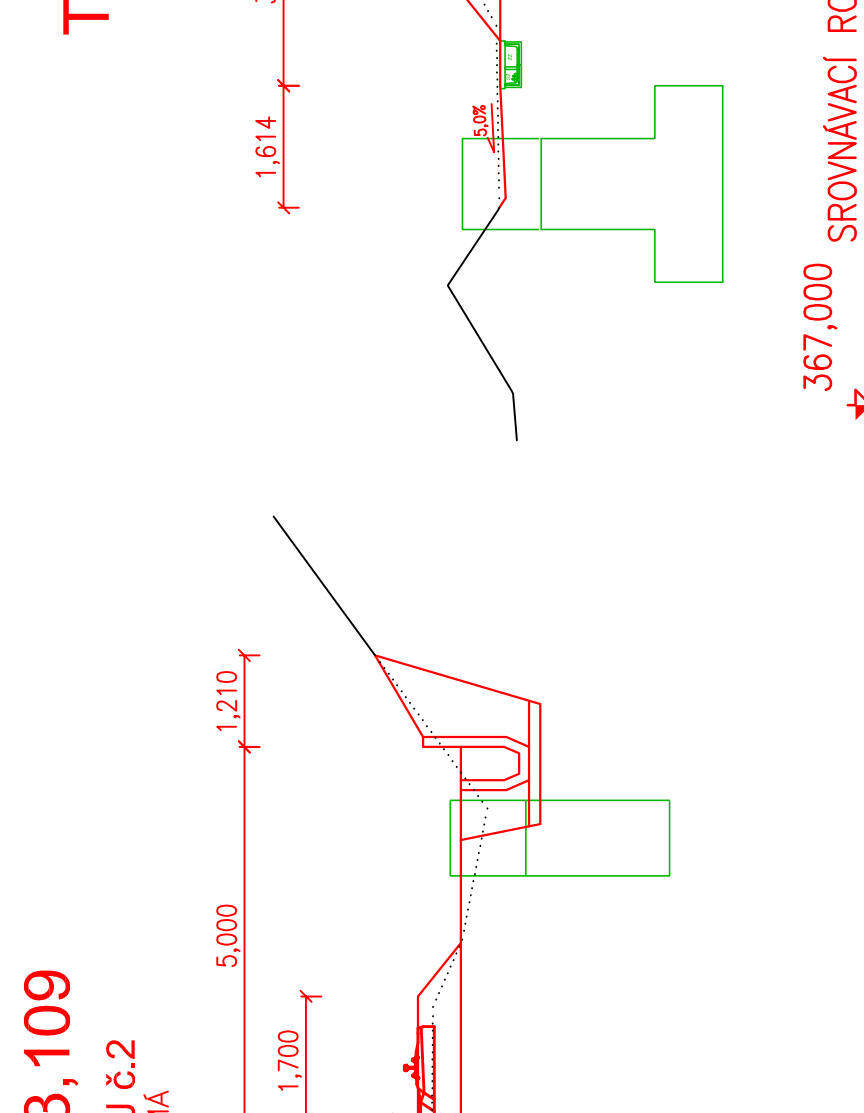
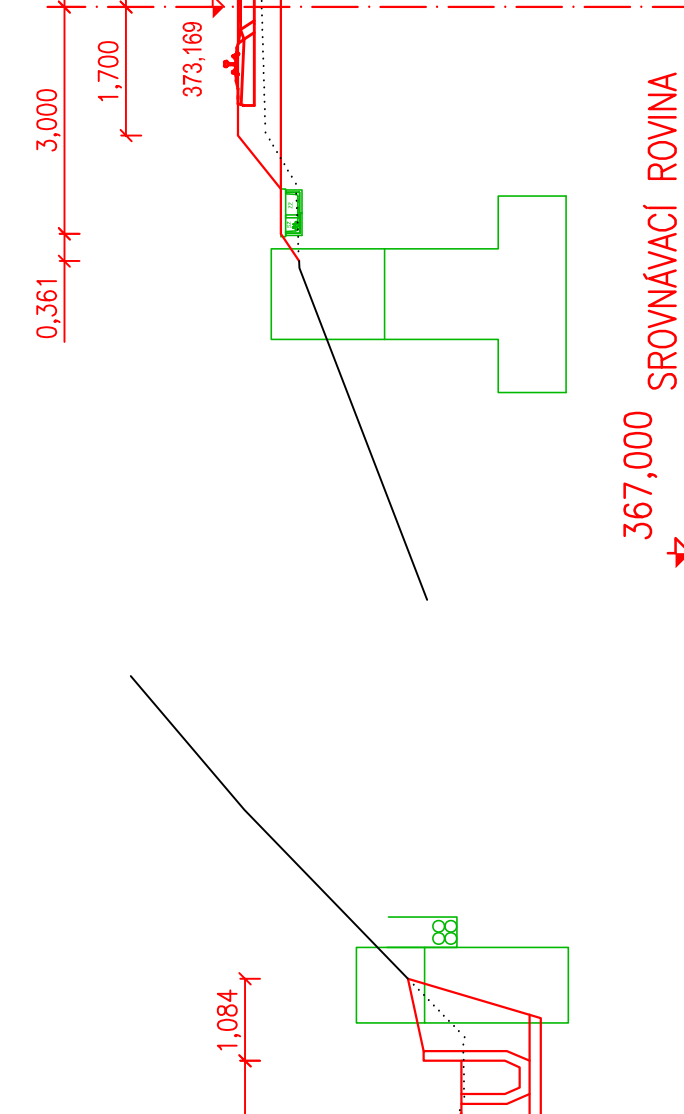
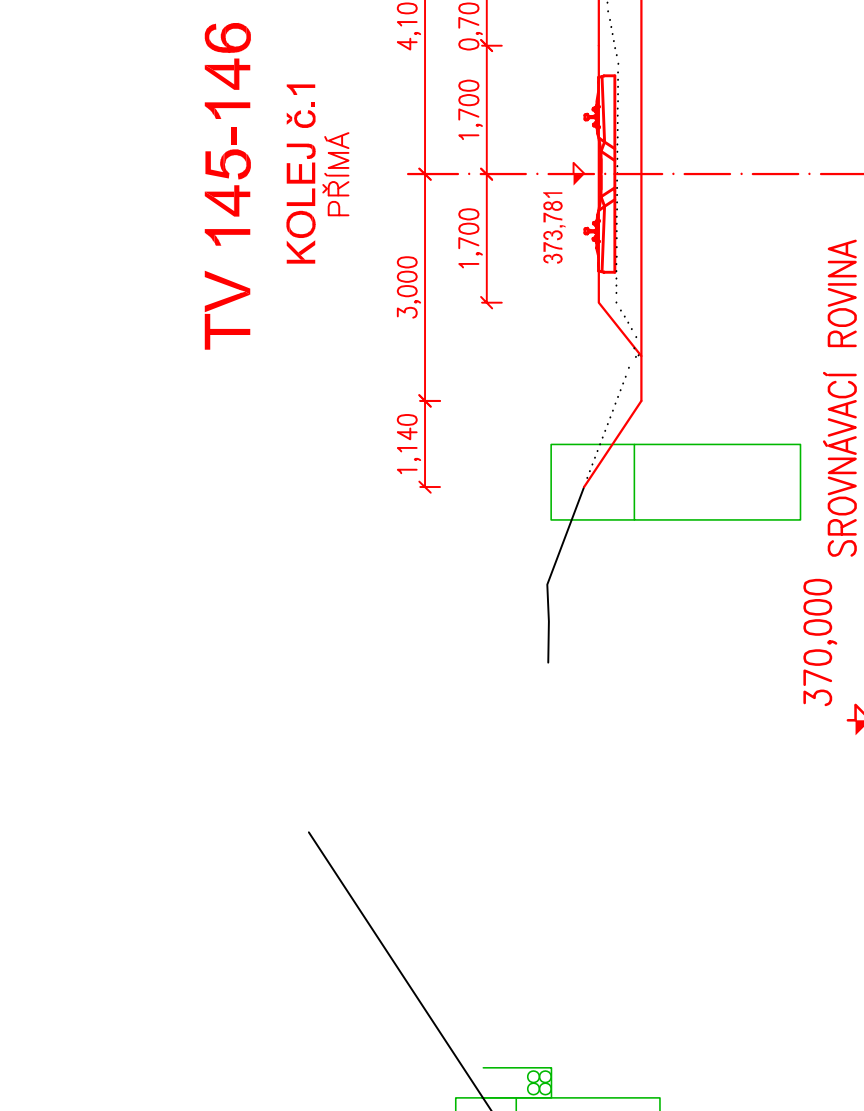
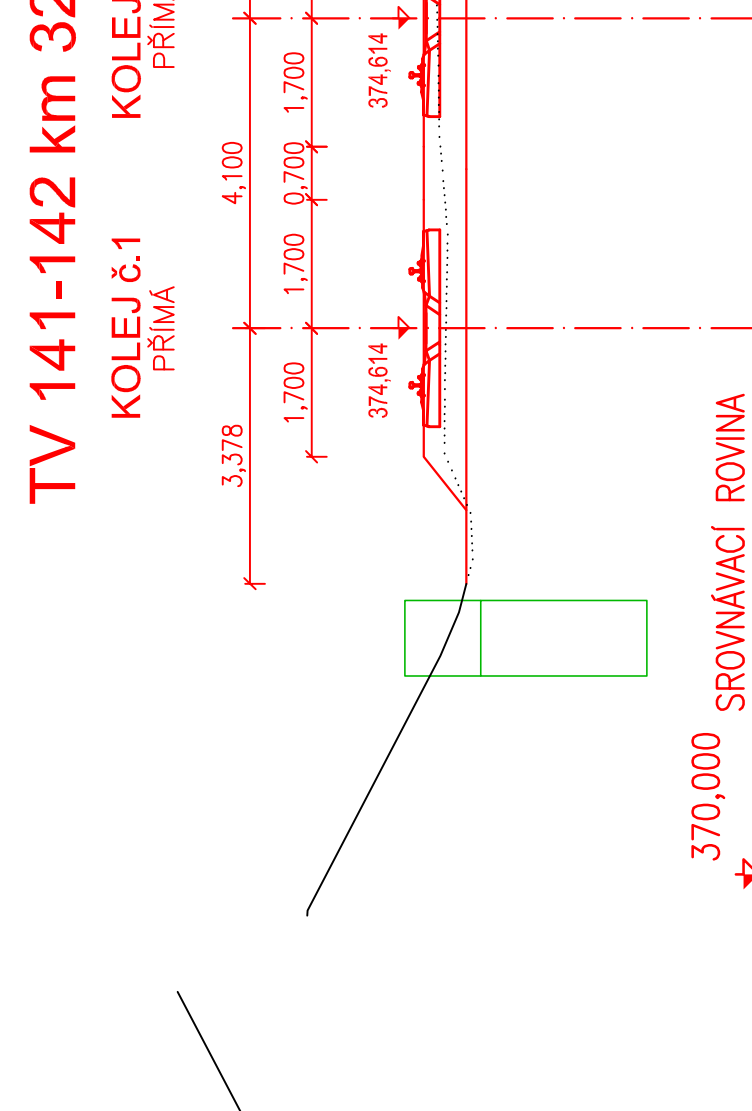
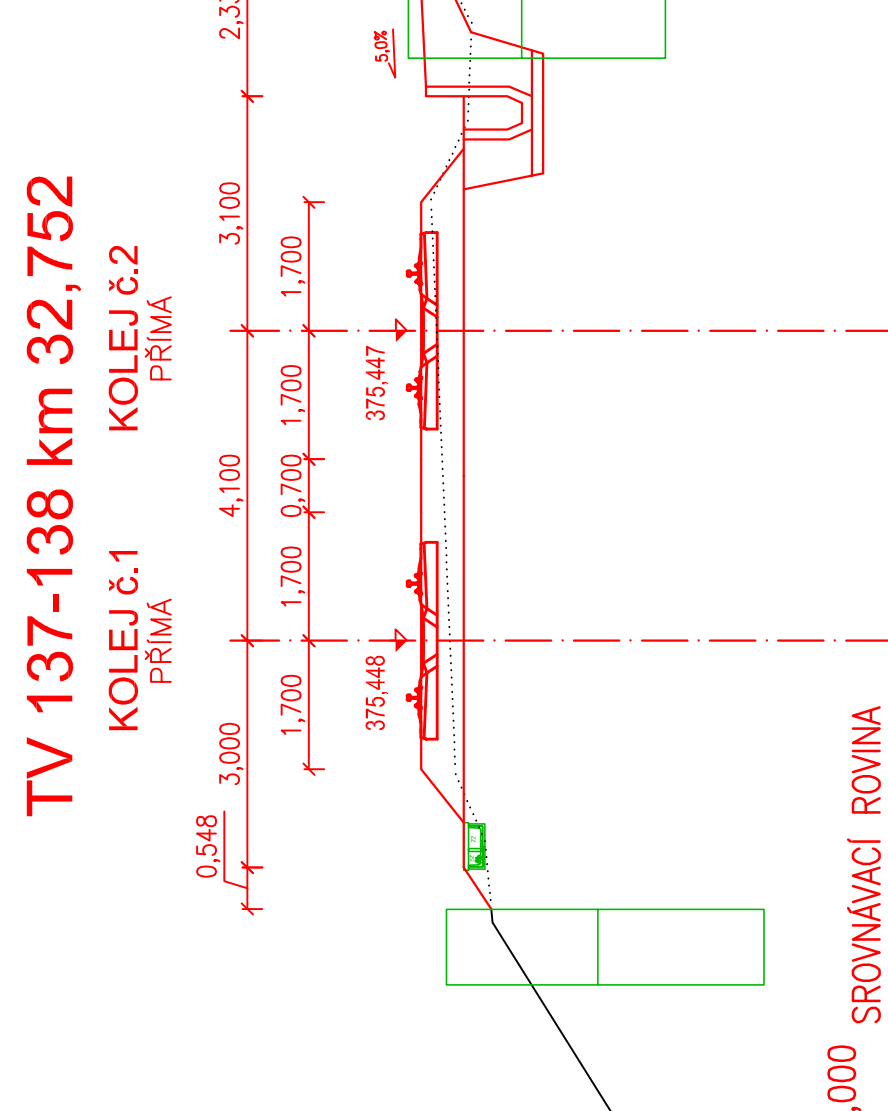


K113.13 Valašská Polanka - Vsetín, železniční svršek a spodek a následné podbití; Příčné řezy, km 32,7 - 33,6; M 1:

[illegible][illegible]